

11235 / 15




सत्यमेव जयते

INDIA NON JUDICIAL Government of Uttar Pradesh

e-Stamp


Certificate No.	: IN-UP04637043560016Q
Certificate Issued Date	: 07-Jun-2018 03:33 PM
Account Reference	: SHCIL (FI)/ upshcil01/ LUCKNOW/ UP-LKN
Unique Doc. Reference	: SUBIN-UPUPSHCIL01055647036558990
Purchased by	: HALWASIYA AND SONS PVT LIMITED
Description of Document	: Article 23 Conveyance
Property Description	: PLOT NO.A-17 AND A-18, KHASRA NO.29, VILL-SHIVLAR, TEHSIL AND PARGANA-MOHANLALGANJ,LUCKNOW.
Consideration Price (Rs.)	: 14,59,800 (Fourteen Lakh Sixty Nine Thousand Eight Hundred only)
First Party	: SMT PREMA KUMAR WIFE OF SRI SATISH CHANDRA
Second Party	: HALWASIYA AND SONS PVT LIMITED
Stamp Duty Amount (Rs.)	: 1,03,000 (One Lakh Three Thousand only)



STAMP PAPER USED

Sub Registrar (Mohanlalganj)
Lucknow U P

.....Please write or type below this line.....




For Halwasiya & Sons Pvt. Ltd.

पठन किया
मिलान कला
हस्ताक्षर

प्रेम कुमारी प्रेम कुमारी

Authorized Signatory

0000943169



The Stamp Certificate should be verified at the office of the Sub Registrar. Any discrepancy in the details on this Certificate should be reported to the Sub Registrar through the concerned authority. In case of any discrepancy please inform the Competent Authority.





halwasiya

Halwasiya & Sons
Halwasiya & Sons Pvt Ltd
U70100UP2013PTC054543
Lucknow, India

EXTRACT OF MINUTES OF THE BOARD MEETING OF M/S HALWASIYA & SONS PRIVATE LIMITED DULY HELD ON 06TH DAY OF MARCH, 2018 TUESDAY AT 11:30 A.M. AT THE REGISTERED OFFICE OF THE COMPANY AT HALWASIYA COURT, HAZRATGANJ, LUCKNOW-226001

APPOINTMENT OF AUTHORIZED PERSON

RESOLVED THAT Board of Directors of the Company be and is hereby Authorize Mr. Vinay Kumar Dubey S/o Late Sita Ram Dubey resident at 8/42-B, Gali No. 8, Vatika Kunj, (Near Alaraji) Kunj, Phase-2, Bhandari, Sohna, Gurgoan, Haryana-122102 as Authorized Authority to sign and executed Agreement to Sale, Memorandum of Understanding and other documents as may be found necessary for purchase of Land Khayra No. 26, 27, 18, 19, 20, 21, 22, 23, 24, 25, 26, 27, 28, 29, 30, 31, 32, 33, 34, 35, 36, 37, 38, 39, 40, 41, 42, 43, 44, 45, 46, 47, 48, 49, 50, 51, 52, 53, 54, 55, 56, 57, 58, 59, 60, 61, 62, 63, 64, 65, 66, 67, 68, 69, 70, 71, 72, 73, 74, 75, 76, 77, 78, 79, 80, 81, 82, 83, 84, 85, 86, 87, 88, 89, 90, 91, 92, 93, 94, 95, 96, 97, 98, 99, 100, 101, 102, 103, 104, 105, 106, 107, 108, 109, 110, 111, 112, 113, 114, 115, 116, 117, 118, 119, 120, 121, 122, 123, 124, 125, 126, 127, 128, 129, 130, 131, 132, 133, 134, 135, 136, 137, 138, 139, 140, 141, 142, 143, 144, 145, 146, 147, 148, 149, 150, 151, 152, 153, 154, 155, 156, 157, 158, 159, 160, 161, 162, 163, 164, 165, 166, 167, 168, 169, 170, 171, 172, 173, 174, 175, 176, 177, 178, 179, 180, 181, 182, 183, 184, 185, 186, 187, 188, 189, 190, 191, 192, 193, 194, 195, 196, 197, 198, 199, 200, 201, 202, 203, 204, 205, 206, 207, 208, 209, 210, 211, 212, 213, 214, 215, 216, 217, 218, 219, 220, 221, 222, 223, 224, 225, 226, 227, 228, 229, 230, 231, 232, 233, 234, 235, 236, 237, 238, 239, 240, 241, 242, 243, 244, 245, 246, 247, 248, 249, 250, 251, 252, 253, 254, 255, 256, 257, 258, 259, 260, 261, 262, 263, 264, 265, 266, 267, 268, 269, 270, 271, 272, 273, 274, 275, 276, 277, 278, 279, 280, 281, 282, 283, 284, 285, 286, 287, 288, 289, 290, 291, 292, 293, 294, 295, 296, 297, 298, 299, 300, 301, 302, 303, 304, 305, 306, 307, 308, 309, 310, 311, 312, 313, 314, 315, 316, 317, 318, 319, 320, 321, 322, 323, 324, 325, 326, 327, 328, 329, 330, 331, 332, 333, 334, 335, 336, 337, 338, 339, 340, 341, 342, 343, 344, 345, 346, 347, 348, 349, 350, 351, 352, 353, 354, 355, 356, 357, 358, 359, 360, 361, 362, 363, 364, 365, 366, 367, 368, 369, 370, 371, 372, 373, 374, 375, 376, 377, 378, 379, 380, 381, 382, 383, 384, 385, 386, 387, 388, 389, 390, 391, 392, 393, 394, 395, 396, 397, 398, 399, 400, 401, 402, 403, 404, 405, 406, 407, 408, 409, 410, 411, 412, 413, 414, 415, 416, 417, 418, 419, 420, 421, 422, 423, 424, 425, 426, 427, 428, 429, 430, 431, 432, 433, 434, 435, 436, 437, 438, 439, 440, 441, 442, 443, 444, 445, 446, 447, 448, 449, 450, 451, 452, 453, 454, 455, 456, 457, 458, 459, 460, 461, 462, 463, 464, 465, 466, 467, 468, 469, 470, 471, 472, 473, 474, 475, 476, 477, 478, 479, 480, 481, 482, 483, 484, 485, 486, 487, 488, 489, 490, 491, 492, 493, 494, 495, 496, 497, 498, 499, 500, 501, 502, 503, 504, 505, 506, 507, 508, 509, 510, 511, 512, 513, 514, 515, 516, 517, 518, 519, 520, 521, 522, 523, 524, 525, 526, 527, 528, 529, 530, 531, 532, 533, 534, 535, 536, 537, 538, 539, 540, 541, 542, 543, 544, 545, 546, 547, 548, 549, 550, 551, 552, 553, 554, 555, 556, 557, 558, 559, 560, 561, 562, 563, 564, 565, 566, 567, 568, 569, 570, 571, 572, 573, 574, 575, 576, 577, 578, 579, 580, 581, 582, 583, 584, 585, 586, 587, 588, 589, 590, 591, 592, 593, 594, 595, 596, 597, 598, 599, 600, 601, 602, 603, 604, 605, 606, 607, 608, 609, 610, 611, 612, 613, 614, 615, 616, 617, 618, 619, 620, 621, 622, 623, 624, 625, 626, 627, 628, 629, 630, 631, 632, 633, 634, 635, 636, 637, 638, 639, 640, 641, 642, 643, 644, 645, 646, 647, 648, 649, 650, 651, 652, 653, 654, 655, 656, 657, 658, 659, 660, 661, 662, 663, 664, 665, 666, 667, 668, 669, 670, 671, 672, 673, 674, 675, 676, 677, 678, 679, 680, 681, 682, 683, 684, 685, 686, 687, 688, 689, 690, 691, 692, 693, 694, 695, 696, 697, 698, 699, 700, 701, 702, 703, 704, 705, 706, 707, 708, 709, 710, 711, 712, 713, 714, 715, 716, 717, 718, 719, 720, 721, 722, 723, 724, 725, 726, 727, 728, 729, 730, 731, 732, 733, 734, 735, 736, 737, 738, 739, 740, 741, 742, 743, 744, 745, 746, 747, 748, 749, 750, 751, 752, 753, 754, 755, 756, 757, 758, 759, 760, 761, 762, 763, 764, 765, 766, 767, 768, 769, 770, 771, 772, 773, 774, 775, 776, 777, 778, 779, 780, 781, 782, 783, 784, 785, 786, 787, 788, 789, 790, 791, 792, 793, 794, 795, 796, 797, 798, 799, 800, 801, 802, 803, 804, 805, 806, 807, 808, 809, 810, 811, 812, 813, 814, 815, 816, 817, 818, 819, 820, 821, 822, 823, 824, 825, 826, 827, 828, 829, 830, 831, 832, 833, 834, 835, 836, 837, 838, 839, 840, 841, 842, 843, 844, 845, 846, 847, 848, 849, 850, 851, 852, 853, 854, 855, 856, 857, 858, 859, 860, 861, 862, 863, 864, 865, 866, 867, 868, 869, 870, 871, 872, 873, 874, 875, 876, 877, 878, 879, 880, 881, 882, 883, 884, 885, 886, 887, 888, 889, 890, 891, 892, 893, 894, 895, 896, 897, 898, 899, 900, 901, 902, 903, 904, 905, 906, 907, 908, 909, 910, 911, 912, 913, 914, 915, 916, 917, 918, 919, 920, 921, 922, 923, 924, 925, 926, 927, 928, 929, 930, 931, 932, 933, 934, 935, 936, 937, 938, 939, 940, 941, 942, 943, 944, 945, 946, 947, 948, 949, 950, 951, 952, 953, 954, 955, 956, 957, 958, 959, 960, 961, 962, 963, 964, 965, 966, 967, 968, 969, 970, 971, 972, 973, 974, 975, 976, 977, 978, 979, 980, 981, 982, 983, 984, 985, 986, 987, 988, 989, 990, 991, 992, 993, 994, 995, 996, 997, 998, 999, 1000, 1001, 1002, 1003, 1004, 1005, 1006, 1007, 1008, 1009, 1010, 1011, 1012, 1013, 1014, 1015, 1016, 1017, 1018, 1019, 1020, 1021, 1022, 1023, 1024, 1025, 1026, 1027, 1028, 1029, 1030, 1031, 1032, 1033, 1034, 1035, 1036, 1037, 1038, 1039, 1040, 1041, 1042, 1043, 1044, 1045, 1046, 1047, 1048, 1049, 1050, 1051, 1052, 1053, 1054, 1055, 1056, 1057, 1058, 1059, 1060, 1061, 1062, 1063, 1064, 1065, 1066, 1067, 1068, 1069, 1070, 1071, 1072, 1073, 1074, 1075, 1076, 1077, 1078, 1079, 1080, 1081, 1082, 1083, 1084, 1085, 1086, 1087, 1088, 1089, 1090, 1091, 1092, 1093, 1094, 1095, 1096, 1097, 1098, 1099, 1100, 1101, 1102, 1103, 1104, 1105, 1106, 1107, 1108, 1109, 1110, 1111, 1112, 1113, 1114, 1115, 1116, 1117, 1118, 1119, 1120, 1121, 1122, 1123, 1124, 1125, 1126, 1127, 1128, 1129, 1130, 1131, 1132, 1133, 1134, 1135, 1136, 1137, 1138, 1139, 1140, 1141, 1142, 1143, 1144, 1145, 1146, 1147, 1148, 1149, 1150, 1151, 1152, 1153, 1154, 1155, 1156, 1157, 1158, 1159, 1160, 1161, 1162, 1163, 1164, 1165, 1166, 1167, 1168, 1169, 1170, 1171, 1172, 1173, 1174, 1175, 1176, 1177, 1178, 1179, 1180, 1181, 1182, 1183, 1184, 1185, 1186, 1187, 1188, 1189, 1190, 1191, 1192, 1193, 1194, 1195, 1196, 1197, 1198, 1199, 1200, 1201, 1202, 1203, 1204, 1205, 1206, 1207, 1208, 1209, 1210, 1211, 1212, 1213, 1214, 1215, 1216, 1217, 1218, 1219, 1220, 1221, 1222, 1223, 1224, 1225, 1226, 1227, 1228, 1229, 1230, 1231, 1232, 1233, 1234, 1235, 1236, 1237, 1238, 1239, 1240, 1241, 1242, 1243, 1244, 1245, 1246, 1247, 1248, 1249, 1250, 1251, 1252, 1253, 1254, 1255, 1256, 1257, 1258, 1259, 1260, 1261, 1262, 1263, 1264, 1265, 1266, 1267, 1268, 1269, 1270, 1271, 1272, 1273, 1274, 1275, 1276, 1277, 1278, 1279, 1280, 1281, 1282, 1283, 1284, 1285, 1286, 1287, 1288, 1289, 1290, 1291, 1292, 1293, 1294, 1295, 1296, 1297, 1298, 1299, 1300, 1301, 1302, 1303, 1304, 1305, 1306, 1307, 1308, 1309, 1310, 1311, 1312, 1313, 1314, 1315, 1316, 1317, 1318, 1319, 1320, 1321, 1322, 1323, 1324, 1325, 1326, 1327, 1328, 1329, 1330, 1331, 1332, 1333, 1334, 1335, 1336, 1337, 1338, 1339, 1340, 1341, 1342, 1343, 1344, 1345, 1346, 1347, 1348, 1349, 1350, 1351, 1352, 1353, 1354, 1355, 1356, 1357, 1358, 1359, 1360, 1361, 1362, 1363, 1364, 1365, 1366, 1367, 1368, 1369, 1370, 1371, 1372, 1373, 1374, 1375, 1376, 1377, 1378, 1379, 1380, 1381, 1382, 1383, 1384, 1385, 1386, 1387, 1388, 1389, 1390, 1391, 1392, 1393, 1394, 1395, 1396, 1397, 1398, 1399, 1400, 1401, 1402, 1403, 1404, 1405, 1406, 1407, 1408, 1409, 1410, 1411, 1412, 1413, 1414, 1415, 1416, 1417, 1418, 1419, 1420, 1421, 1422, 1423, 1424, 1425, 1426, 1427, 1428, 1429, 1430, 1431, 1432, 1433, 1434, 1435, 1436, 1437, 1438, 1439, 1440, 1441, 1442, 1443, 1444, 1445, 1446, 1447, 1448, 1449, 1450, 1451, 1452, 1453, 1454, 1455, 1456, 1457, 1458, 1459, 1460, 1461, 1462, 1463, 1464, 1465, 1466, 1467, 1468, 1469, 1470, 1471, 1472, 1473, 1474, 1475, 1476, 1477, 1478, 1479, 1480, 1481, 1482, 1483, 1484, 1485, 1486, 1487, 1488, 1489, 1490, 1491, 1492, 1493, 1494, 1495, 1496, 1497, 1498, 1499, 1500, 1501, 1502, 1503, 1504, 1505, 1506, 1507, 1508, 1509, 1510, 1511, 1512, 1513, 1514, 1515, 1516, 1517, 1518, 1519, 1520, 1521, 1522, 1523, 1524, 1525, 1526, 1527, 1528, 1529, 1530, 1531, 1532, 1533, 1534, 1535, 1536, 1537, 1538, 1539, 1540, 1541, 1542, 1543, 1544, 1545, 1546, 1547, 1548, 1549, 1550, 1551, 1552, 1553, 1554, 1555, 1556, 1557, 1558, 1559, 1560, 1561, 1562, 1563, 1564, 1565, 1566, 1567, 1568, 1569, 1570, 1571, 1572, 1573, 1574, 1575, 1576, 1577, 1578, 1579, 1580, 1581, 1582, 1583, 1584, 1585, 1586, 1587, 1588, 1589, 1590, 1591, 1592, 1593, 1594, 1595, 1596, 1597, 1598, 1599, 1600, 1601, 1602, 1603, 1604, 1605, 1606, 1607, 1608, 1609, 1610, 1611, 1612, 1613, 1614, 1615, 1616, 1617, 1618, 1619, 1620, 1621, 1622, 1623, 1624, 1625, 1626, 1627, 1628, 1629, 1630, 1631, 1632, 1633, 1634, 1635, 1636, 1637, 1638, 1639, 1640, 1641, 1642, 1643, 1644, 1645, 1646, 1647, 1648, 1649, 1650, 1651, 1652, 1653, 1654, 1655, 1656, 1657, 1658, 1659, 1660, 1661, 1662, 1663, 1664, 1665, 1666, 1667, 1668, 1669, 1670, 1671, 1672, 1673, 1674, 1675, 1676, 1677, 1678, 1679, 1680, 1681, 1682, 1683, 1684, 1685, 1686, 1687, 1688, 1689, 1690, 1691, 1692, 1693, 1694, 1695, 1696, 1697, 1698, 1699, 1700, 1701, 1702, 1703, 1704, 1705, 1706, 1707, 1708, 1709, 1710, 1711, 1712, 1713, 1714, 1715, 1716, 1717, 1718, 1719, 1720, 1721, 1722, 1723, 1724, 1725, 1726, 1727, 1728, 1729, 1730, 1731, 1732, 1733, 1734, 1735, 1736, 1737, 1738, 1739, 1740, 1741, 1742, 1743, 1744, 1745, 1746, 1747, 1748, 1749, 1750, 1751, 1752, 1753, 1754, 1755, 1756, 1757, 1758, 1759, 1760, 1761, 1762, 1763, 1764, 1765, 1766, 1767, 1768, 1769, 1770, 1771, 1772, 1773, 1774, 1775, 1776, 1777, 1778, 1779, 1780, 1781, 1782, 1783, 1784, 1785, 1786, 1787, 1788, 1789, 1790, 1791, 1792, 1793, 1794, 1795, 1796, 1797, 1798, 1799, 1800, 1801, 1802, 1803, 1804, 1805, 1806, 1807, 1808, 1809, 1810, 1811, 1812, 1813, 1814, 1815, 1816, 1817, 1818, 1819, 1820, 1821, 1822, 1823, 1824, 1825, 1826, 1827, 1828, 1829, 1830, 1831, 1832, 1833, 1834, 1835, 1836, 1837, 1838, 1839, 1840, 1841, 1842, 1843, 1844, 1845, 1846, 1847, 1848, 1849, 1850, 1851, 1852, 1853, 1854, 1855, 1856, 1857, 1858, 1859, 1860, 1861, 1862, 1863, 1864, 1865, 1866, 1867, 1868, 1869, 1870, 1871, 1872, 1873, 1874, 1875, 1876, 1877, 1878, 1879, 1880, 1881, 1882, 1883, 1884, 1885, 1886, 1887, 1888, 1889, 1890, 1891, 1892, 1893, 1894, 1895, 1896, 1897, 1898, 1899, 1900, 1901, 1902, 1903, 1904, 1905, 1906, 1907, 1908, 1909, 1910, 1911, 1912, 1913, 1914, 1915, 1916, 1917, 1918, 1919, 1920, 1921, 1922, 1923, 1924, 1925, 1926, 1927, 1928, 1929, 1930, 1931, 1932, 1933, 1934, 1935, 1936, 1937, 1938, 1939, 1940, 1941, 1942, 1943, 1944, 1945, 1946, 1947, 1948, 1949, 1950, 1951, 1952, 1953, 1954, 1955, 1956, 1957, 1958, 1959, 1960, 1961, 1962, 1963, 1964, 1965, 1966, 1967, 1968, 1969, 1970, 1971, 1972, 1973, 1974, 1975, 1976, 1977, 1978, 1979, 1980, 1981, 1982, 1983, 1984, 1985, 1986, 1987, 1988, 1989, 1990, 1991, 1992, 1993, 1994, 1995, 1996, 1997, 1998, 1999, 2000, 2001, 2002, 2003, 2004, 2005, 2006, 2007, 2008, 2009, 2010, 2011, 2012, 2013, 2014, 2015, 2016, 2017, 2018, 2019, 2020, 2021, 2022, 2023, 2024, 2025, 2026, 2027, 2028, 2029, 2030, 2031, 2032, 2033, 2034, 2035, 2036, 2037, 2038, 2039, 2040, 2041, 2042, 2043, 2044, 2045, 2046, 2047, 2048, 2049, 2050, 2051, 2052, 2053, 2054, 2055, 2056, 2057, 2058, 2059, 2060, 2061, 2062, 2063, 2064, 2065, 2066, 2067, 2068, 2069, 2070, 2071, 2072, 2073, 2074, 2075, 2076, 2077, 2078, 2079, 2080, 2081, 2082, 2083, 2084, 2085, 2086, 2087, 2088, 2089, 2090, 2091, 2092, 2093, 2094, 2095, 2096, 2097, 2098, 2099, 2100, 2101, 2102, 2103, 2104, 2105, 2106, 2107, 2108, 2109, 2110, 2111, 2112, 2113, 2114, 2115, 2116, 2117, 2118, 2119, 2120, 2121, 2122, 2123, 2124, 2125, 2126, 2127, 2128, 2129, 2130, 2131, 2132, 2133, 2134, 2135, 2136, 2137, 2138, 2139, 2140, 2141, 2142, 2143, 2144, 2145, 2146, 2147, 2148, 2149, 2150, 2151, 2152, 2153, 2154, 2155, 2156, 2157, 2158, 2159, 2160, 2161, 2162, 2163, 2164, 2165, 2166, 2167, 2168, 2169, 2170, 2171, 2172, 2173, 2174, 2175, 2176, 2177, 2178, 2179, 2180, 2181, 2182, 2183

विवरण का क्रम	खण्ड पृष्ठ नम्बर	रजिस्ट्रेशन की तारीख	प्रस्तुतकर्ता निष्पादनकर्ता का नाम व पता	पासपोर्ट साइज का नवीनतम फोटोग्राफ
			<p>SMT. PREMA KUMARI Wife of Smt Satish Chandra. Resident of House No. A 573, Ashrya Colony. Eldeco-2, Raibareilly Road, Lucknow -226025 Mobile No.7800186727</p>	
			<p>Mr. Vinay Kumar Dubey son of Late Sitaram Dubey . Authorised Signatory Halwasiya & Sons Private Limited. First Floor, halwasiya Court, Hazratganj, Lucknow</p>	
			<p>Neeraj Tandon Son of Late P.N.Tandon Address: ES-1/664 Sitapur Road Mahatwara Lucknow</p>	
			<p>Badri Nath Shukla Son of Smt Awadesh Kumar Shukla Address: Village- Chachirai, Khara, Keeratpur, Sumerpur, Unno-229504</p>	

20000/100

20/00P

58

आवेदन विवरण की प्रति

इपनिसेटक कार्यालय : मांढर (ता.मांढर, ज.सबलज)

आवेदन संख्या: 201809322014858

आवेदन दिनांक: 07-06-2018

सर्वे संख्या: 1

सेवाएं का प्रकार: विज्ञाप्य पर

प्रस्तुतकर्ता का विवरण

नाम (अंग्रेजी में):	विद्या लक्ष्मी ट्यूट	नाम (अंग्रेजी में):	VINAY KUMAR JAIN
पता:		मोबा.नं.	987322314

सम्पत्ति क्रम संख्या-1

सम्पत्ति की स्थिति का विवरण

प्लॉट नं.	विस्तार	सर्वे सं.	सं.सूचना सं.सूचना
प्लॉट का स्थान	मांढर, सबलज	सर्वे सं. नं.	विस्तार
प्लॉट का क्षेत्रफल	मूलतः 0.10.00 मी. चौड़ाई 10.00 मी. लंबाई 1.00 हे.सू.		
सम्पत्ति के शीत का शीत	विज्ञाप्य विज्ञाप्य		

सम्पत्ति प्राप्ति के शीत का विवरण

प्राप्ति का तिथि	1987	सं.सूचना सं.सूचना दिनांक	20.12.2017
प्राप्ति के शीत का शीत	सबलज		

सम्पत्ति का प्रकार

सम्पत्ति का प्रकार	असहयोगी अस्वत्त	सर्वे सं. नं.	सर्वे सं. नं.
सर्वे सं. नं.	सर्वे सं. नं.	सर्वे सं. नं.	183.821

अन्य विवरण: 0.10.00 मी. चौड़ाई 10.00 मी. लंबाई 1.00 हे.सू.

For Maheshiya & Sons Pvt. Ltd.

अन्य विवरण का विवरण

Authorized Signatures

सम्पत्ति मूल्यांकन विवरण

संपत्ति का विवरण	मूल्य	व्ययों का मूल्य	शुद्ध मूल्य
संपत्ति का मूल्य	100000	शुद्ध मूल्य	100000
व्ययों का मूल्य	10000	व्ययों का मूल्य	10000
शुद्ध मूल्य	90000	शुद्ध मूल्य	90000

सम्पत्ति की प्राप्ति

व्यक्ति	प्राप्ति का प्रकार	व्यक्ति का नाम	प्राप्ति का मूल्य	प्राप्ति का तिथि	प्राप्ति का स्थान
श्री. राजेश कुमार	व्यक्तिगत	श्री. राजेश कुमार	100000	12/05/77	पटना

संख्या: पी/११३/७७ दिनांक: १२/०५/७७

१२/०५/७७

आवेदन विवरण की प्रति

आवेदन संख्या: 201800822014853

आवेदन दिनांक: 07-06-2018

परी संख्या: 1

लेखपत्र का प्रकार: विक्रय पत्र

पताकार का विवरण

श्रेणी	पताकार	पताकार का नाम	मातापिता/पति/पत्नी का नाम	निवास स्थान का पता	व्यवसाय	प्रस्तुतकर्ता	पैन एवं मो. नं.	संलग्न
विक्रय	श्रीमती प्रभा कुमारी	पत्नी श्री श्रीमती प्रभा कुमारी	श्रीमती प्रभा कुमारी	ए 373 अश्वय कानौजी एरिडिको 2 रायचरेली रोड लखनऊ	नृदिणी	स्वयं	APIPK0006R 780018077	
क्रेता	श्री हनुमन्तदास लखनऊ कमल जय शि. के. द्वारा श्री विनय कुमार शूरे	पुत्र श्री हनुमन्तदास लखनऊ	श्रीमती प्रभा कुमारी	प्रथमस्तव हनुमन्तदास ज्योति हनुमन्तदास लखनऊ	नौकरी	अधिकृत पदाधिकारी प्रतिनिधि		
पताकार	श्री जयराज शूरे	पुत्र श्री जयराज शूरे	श्रीमती प्रभा कुमारी	ई फ्ल 14564 सीतापुर रोड महाराजगंजा लखनऊ	नौकरी		9505423136	
पताकार	श्री बशीर अहमद शूरे	पुत्र श्री बशीर अहमद शूरे	श्रीमती प्रभा कुमारी	हाजी मय खेड़ा कौरसपुर मुन्सिरपुर लखनऊ	व्यापार		8429452853	

780018077

For Haiswari & Sons Pvt. Ltd.

Authorised Signatory



भारत सरकार
Unique Identification Authority of India



सामंकांक क्रम / Enrollment No.: 2017/33003/49818

To
प्रेम कुमारी
Prerna Kumari
W/O: Satish Chandra
A-573 Ashray Edean-2, Raibarahi Road
Lucknow
B R A University
Bakshi Ka Talah Lucknow
Uttar Pradesh 226025
7800196727

15/02/2015
218084931



MF188649317FT





प्रेम कुमारी


आपका आधार क्रमांक / Your Aadhaar No. :

9675 3395 9540

आधार - आम आदमी का अधिकार




प्रेम कुमारी
Prerna Kumari
जन्म तिथि / DOB : 04/01/1992
लिंग / Gender : महिला / Female



9675 3395 9540

आधार - आम आदमी का अधिकार



प्रीम कुमर



भारतीय विशिष्ट पहचान प्राधिकरण
भारत सरकार
Unique Identification Authority of India
Government of India



E-Aadhaar Letter

नामांकन क्रमांक/Enrolment No: 2083/12015/01748

Vinay Kumar Dubey (विनाय कुमार दुबे)
S/O Smt Ram Dubey, B/42-b, gali no.8, watika kunj,
near maruti kunj phase-2 Bhonds(168), Gurgaon
Haryana - 122102


सूचना

- आधार पहचान का प्रमाण है, नागरिकता का नहीं।
- पहचान का प्रमाण ऑनलाइन क्विथलिफेशन द्वारा प्राप्त करें।
- यह एक इलेक्ट्रॉनिक प्रक्रिया द्वारा बना हुआ पत्र है।


INFORMATION

- Aadhaar is a proof of identity, not of citizenship.
- To establish identity, authenticate online.
- This is electronically generated letter.

8863 2431 0210



मेरा आधार, मेरी पहचान



9971 520341

Printed on behalf of Unique Identification Authority of India
Date: 21/05/2016 11:44:05 AM

- आधार एक बार ही बनाना है।
- आधार के लिए आपको एक ही ठेका मासिक नंबर काबाने ही आवश्यक है।
- आधार आपका नवीनतम मोबाइल नंबर तथा ई-मेल पता पर कामकाज करने आपके विभिन्न विभागों प्राप्त करने में सहायक होगी।

- Aadhaar is valid throughout the country.
- You need to enrol only once for Aadhaar.
- Please update your mobile number and e-mail address. This will help you to avail various services in future.

भारत सरकार
GOVERNMENT OF INDIA



विनाय कुमार दुबे
Vinay Kumar Dubey
जनम तिथि/DOB: 13/10/1975
पुरुष / MALE



भारतीय विशिष्ट पहचान प्राधिकरण
UNIQUE IDENTIFICATION AUTHORITY OF INDIA

पता:
S/O मीना राम दुबे, B/42-
बी, मनी न.8, वाटीका कुंज,
मारुती कुंज के पास, फेज-2,
भोंदसी 168, गुरुगढ़,
हरियाणा/हरियाणा
122102

Address:
S/O Smt Ram Dubey, B/42-b, G2,
no.8, watika kunj, near maruti kunj,
Phase-2 Bhonds(168), Gurgaon
Haryana -122102

8863 2431 0210

8863 2431 0210

मेरा आधार, मेरी पहचान

MEERA AADHAAR, MERI PEHACHAN

Date: 15/07/2016



भारतीय विशिष्ट पहचान प्राधिकरण
 भारत सरकार
 Unique Identification Authority of India
 Government of India



E-Aadhaar Letter

संसाधन क्रमांक/Enrollment No.: 2016/00027734 10

Date: 20/08/2015


Neeraj Tandon (नीरज तन्डन)
 S/O. P.N Tandon, ES-1/664, Sitapur Road
 Mahayojana, Nirala Nagar, Lucknow,
 Uttar Pradesh - 226020

पुत्रता

- आधaar पहचान का प्रमाण है, नागरिकता का नहीं।
- पहचान का प्रमाण ऑनलाइन ऑथेंटिकेशन द्वारा प्राप्त करें।
- यह एक इलेक्ट्रॉनिक प्रक्रिया द्वारा बना हुआ पत्र है।


आधaar संख्या/Your Aadhaar No.:

6695 7749 8463



INFORMATION

- Aadhaar is a proof of identity, not of citizenship.
- To establish identity, authenticate online.
- This is electronically generated letter.



*Neeraj Tandon
 9305423136*


आधaar - आम आदमी का अधिकार

- आधaar देश भर में मान्य है।
- आधaar का सिर्फ एक बार ही बार सांभालना एवं करवाने की जरूरत पड़ती है।
- सुरक्षा के लिए, सर्वोत्तम मोबाइल नंबर तथा ई-मेल पता चुनने के लिए, प्रमाण आधारों विभिन्न मुविद्याय प्राप्त करने में सहनिधन है।

- Aadhaar is valid throughout the country.
- You need to enrol only once for Aadhaar.
- Please update your mobile number and e-mail address. This will help you to avail various services in future.

भारत सरकार
 GOVERNMENT OF INDIA

पुत्रता
 Neeraj Tandon
 जन्म तिथि/DOB: 15/08/1989
 लिंग/MALE



भारतीय विशिष्ट पहचान प्राधिकरण
 UNIQUE IDENTIFICATION AUTHORITY OF INDIA

पुत्रता
 Neeraj Tandon, Lucknow
 S/O. P.N Tandon, ES-1/664, Sitapur Road
 Mahayojana, Nirala Nagar,
 Lucknow,
 Uttar Pradesh - 226020

Address:
 S/O. P.N Tandon, ES-1/664, Sitapur Road
 Mahayojana, Nirala Nagar,
 Lucknow,
 Uttar Pradesh - 226020

6695 7749 8463


6695 7749 8463

आधaar - आम आदमी का अधिकार

Aadhaar - Aam Admi ka Adhikar

आयकर विभाग
INCOME TAX DEPARTMENT
HALWASIYA & SONS PRIVATE LIMITED
08/01/2013
AAGCR2432N

Handwritten signature and text, possibly a date or reference number.



For Halwasha & Sons Pvt. Ltd.

Authorized Signatory

Valuation as per circle rate : Rs. 11,25,000.00

Sale Consideration : Rs. 14,69,800.00

Stamp Duty: Rs. 1,03,000.00

SALE DEED

Nature of Land	Non- Agricultural
Pargana and Tehsil	Mohanlalganj
Village	Shivlar (V-code 143619)
District	Lucknow
Details of Property	Plot No. A-17 & A-18 Part of Khasra No.29
Total Area Purchased	185.873 Square Meter)
Type of Property	Non-Agricultural Property
Consideration	Rs.14,69,800.00
Valuation	Rs.11,25,000.00
Whether belongs to Co-operative society	No
Any construction	No
Tube well, bore well	Not applicable
No. of Trees	No
Location Road	More then 500 Meter from Gosaiganj Moahnlganj Road

BOUNDARIES OF PLOT NO.A-17 & A-18 PART OF KHASRA NO.29

East : 7.5 Meter wide Private Road
West : Plot No.A-38 & A-39
North : Plot No.A-19
South : 9.0 Meter wide Private Road

SELLER (1)

Name of the SELLER **SMT. PREMA KUMARI** Wife of Sri Satish Chandra, Resident of House No. A-573, Ashrya Colony, Eldeco-2, Raibareilly Road, Lucknow -226025 Mobile No.7800186727

Name of the PURCHASER:

M/s. Halwasiya And Sons Private Limited, having its registered office at Halwasiya court, Hazratganj, Lucknow, acting through its Authorized Signatory Mr. Vinay Kumar Dubey son of Late Sitaram Dubey, duly authorized vide resolution passed in the meeting of the board of directors held on 06.03.2018

प्रीमा कुमारी

For Halwasiya & Sons Pvt. Ltd.

Authorized Signatory

15996

THIS DEED OF SALE is executed on this 07th Day of June, 2018 at Lucknow by and between:

SMT. PREMA KUMARI Wife of Sri Satish Chandra, Resident of House No. A-573, Ashrya Colony, Eldeco-2, Raibareilly Road, Lucknow -226025, Uttar Pradesh (having Aadhar Number **9675 3395 9540** and PAN No. **APIPK0006R**)

(hereinafter referred to as the "**SELLER**" which expression, unless repugnant to the context, shall mean and include her heirs, legal representatives, successors, administrators, executors, transferees, assignees etc.) **OF THE ONE PART;**

IN FAVOUR OF

M/s. Halwasiya And Sons Private Limited, a company registered under the Companies Act, 1956 and validly existing under the provisions of the Companies Act, 2013, (Incorporation in U70100UP2013PTC054533) and having its registered office at Halwasiya court, Hazratganj, Lucknow, acting through its Authorized Signatory **Mr. Vinay Kumar Dubey son of Late Sitaram Dubey, duly Authorized Vide Resolution Passed in the meeting of the Board of Directors held on 06.03.2018 (PAN No.AAGCR2412N)** (hereinafter referred to as the "**Buyer/ PURCHASER**") which expression, unless repugnant to the context, shall mean and include its legal representatives, administrators, executors, transferees, assignees etc. **OF THE OTHER PART.**

WHEREAS the Seller is the absolute, lawful and exclusive owner in possession of Plot No. A-17 (measuring 1,000 Square Feet) & A-18 (measuring 1,000 Square Feet), both ad-measuring 2,000 Square Feet i.e. 185.873 Square Meter, which is Part of Khasra No.29, situate at Revenue Village Shwlar (V-Code-143619), Pargana & Tehsil Mohanlalganj, District Lucknow, hereby sold

प्रमा कुमारी

For Halwasiya & Sons Pvt. Ltd.

Page 2 of 18

Authorised Signatory

specifically described at the foot of this deed and the Seller is fully competent to make the transfer including sale as hereby proposed.

AND WHEREAS the Seller has purchased the said Plot No.A-17 (measuring 1,000 Square Feet) & A-18 (measuring 1,000 Square Feet), both ad-measuring 2,000 Square Feet i.e. 185.873 Square Meter, which is Part of Khasra No.29, situate at Revenue Village Shivlar (V-Code-143619), Pargana & Tehsil Mohanlalganj, District Lucknow, In pursuance of registered Sale Deed dated 29/12/2017 duly executed by **M/s G.S.R. Builders and Developers Private Limited**, a company registered under the provisions of the Companies Act, 1956 and validly existing under the provisions of the Companies Act, 2013, and having its registered office at 273, Vth Floor, New Janpath Complex, Ashok Marg, Hazratganj, Lucknow, acting through its Authorized Signatory/ Director, **Arvind Bajpai son of G.S Bajpai Resident of 24, Patel Nagar, Vistar A, Vaishali Mod, Sector -9 Indira Nagar, Lucknow (PAN No.AAECG8208M)** duly authorized vide resolution passed in the meeting of the board of directors held on **21st March 2018**, Lucknow which is registered in the office of Sub Registrar, Mohanlalganj, Lucknow vide Bahi No. 1, Zild No. 8768 at page 239 to 280 Sr. No.17910, dated 29/12/2017.

AND WHEREAS the erstwhile owner **M/s G.S.R. Builders and Developers Private Limited** has purchased the entire land of Khasra No.29, Ad-measuring 0.250 Hectare i.e. 2500 Square Meter, situate at Revenue Village Shivlar (V-Code-143619), Pargana & Tehsil Mohanlalganj, District Lucknow, in pursuance of two registered Sale Deeds dated 28/11/2017 duly executed by its previous owners and tenure holders. Name of original tenure holders and details of Sale Deeds are as under:

यह अर्थात्

For Haiwasiya & Sons Pvt. Ltd.

Page 3 of 18

Authorized Signatory

- a) Tenure Holder Manish Son of Late Sri Ram who was the Co-Owner and Bhumidhar of 0.159 Hectare (1590 Square Meter) of Khasra No.29, who inherited 0.0178 Hectare land from Khasra No.29 and later on purchased an area of 0.142 Hectare from another co-owner Smt. Vishun Dei Wife of Late Ram Avtar Through Sale Deed dated 26/06/2015 said Sale Deed is registered in the office of Sub-Registrar Mohanlalganj, Lucknow vide Book No.1, Zild 5839 at Pages 345/362 Sr. No.11862 dated 26/06/2015. Thus Manish executed Sale Deed dated 28/11/2017 in respect of an area 0.159 Hectare (1590 Square Meter) of Khasra No.29 to **M/s G.S.R. Builders and Developers Private Limited**, the Sale Deed is registered in the office of Sub-Registrar Mohanlalganj, Lucknow vide Book No.1, Zild 8674 at Pages 273/304 Sr. No.16120 dated 28/11/2017.
- b) Tenure Holder Sandeep, Sonu, Monu All Sons of Late Sri Ram and Smt. Vidheshwari for self and as natural guardian of her son Saurabh, were the Co- Owner and Bhumidhar of 0.091 Hectare (910 Square Meter) of Khasra No.29, who inherited the same from their ancestor namely Sri Ram executed Sale Deed dated 28/11/2017 in respect of an area 0.091 Hectare (910 Square Meter) of Khasra No.29 to **M/s G.S.R. Builders and Developers Private Limited**, the Sale Deed is registered in the office of Sub-Registrar Mohanlalganj, Lucknow vide Book No.1, Zild 8674 at Pages 305/338 Sr. No.16121 dated 28/11/2017.

AND WHEREAS prior to the execution and registration of both Sale Deeds dated 28/11/2017 the tenure holders have filed an application under Section 80 of the UP revenue code 2006 of the and has got the land use of the said land changed from

ग्रेम एन्ड सन्स

agricultural to non agricultural vide order dated 23/09/2017 passed by the Ld. Assistant collector First Class Mohanlalganj, Lucknow in Case No. T-2017104639038707.

AND WHEREAS the Seller is desirous of selling the above mentioned property Plot No.A-17 (measuring 1,000 Square Feet) & A-18 (measuring 1,000 Square Feet), both ad-measuring 2,000 Square Feet i.e. 185.873 Square Meter, which is Part of Khasra No.29, situate at Revenue Village Shivilar (V-Code-143619), Pargana & Tehsil Mohanlalganj, District Lucknow, is free from all encumbrances, lien, charges whatsoever and the Purchaser is agreeable to purchase the same for sale consideration of **Rs. 14,69,800.00 (Rupees Fourteen Lakhs Sixty Nine Thousand Eight Hundred only) half of which comes Rs. 7,34,900.00.**

AND WHEREAS the SELLER represent that the Said Land is neither an assigned land, nor an inam or jagir land and is not a part of any surplus land & have assured the PURCHASER that he has a good marketable, transferable and unencumbered right in the Said Land and there is no impediment or restriction of any sort whatsoever on it's transfer by the SELLER in favour of the PURCHASER and the same is duly mutated in his name.

AND WHEREAS the SELLER further represents and warrants that the Said Land is free from all encumbrances, including but not limited to, any pledge, negative lien, positive lien, non disposed undertaking, charge, mortgage, priority, hypothecation, encumbrance, assignment, attachment, claim, restriction, outstanding land revenue or other taxes, lis pendens, acquisition or requisition proceedings, set off or other security interest of any kind or any other agreement or arrangement having the effect of conferring security upon or with respect to the

प्रेम लुमारी

Property. The SELLER also represent that he have not sold and/ or executed any agreement to sell with respect to the Said Land, to/ in favour of any third party.

AND WHEREAS the SELLER being in need of money for their personal use / for the welfare of his family has agreed to sell, convey, transfer and assign all rights, titles, interests in the Said Land together with all benefits, facilities, privileges, easements, advantages belonging to or in any way appertaining to the Said Land to the PURCHASER and the PURCHASER has agreed to purchase, acquire and possess the same for a consideration of **Rs. 14,69,800.00 (Rupees Fourteen Lakhs Sixty Nine Thousand Eight Hundred only)** on the terms and conditions contained hereinafter;

AND WHEREAS the PURCHASER has entered into this Sale Deed on the faith and strength of the representations, warranties and assurances of the SELLER contained herein for the sale of the Said Land.

NOW This deed of sale witnesseth as under:-

- 1) (a) That the SELLER hereby sells, conveys, assigns and transfers to the PURCHASER by way of sale absolutely and forever all of the SELLER's rights, title and interest in the Said Land free from all encroachments, charges and Encumbrances, and to the extent applicable, together with all trees, plants, shrubs, ways, paths, passages, common gullies, easements, profits, advantages, rights and appurtenances whatsoever on the Said Land or ground hereditaments and premises or any part thereof appertaining to or with the same or any part thereof now or at any time heretofore usually held, used, occupied or enjoyed or reputed or be appurtenant

प्रेम सुमरी

For *Handwritten Name* & Co. Pvt. Ltd. Page 6 of 18

Authorised Signatory

thereto and all the estate right, title, interest, claim and demand whatsoever of the SELLER in, to, out of and upon the Said Land, hereditaments and premises, and every part thereof to have and to hold the Said Land, hereditaments and premises hereby granted, conveyed, transferred and assured or intended or expressed so to be with his and each of his rights, title, interest, privileges, and appurtenances unto and to the use and benefit of the PURCHASER for ever and absolutely alongwith the unfettered use and possession of the Said Land.

(b) The SELLER has handed over the actual physical and peaceful vacant possession of the Said Land unto the PURCHASER on the execution of this Sale Deed and the PURCHASER acknowledges the same. Further the SELLER confirms that, it shall be lawful for the PURCHASER from time to time and at all times hereafter peaceably and quietly to hold under, enter upon, have, occupy, possess, develop and enjoy the Said Land hereby granted, conveyed, transferred, and assured with their appurtenances and receive the rents, issues and profits thereof and of every part thereof to and for its own use and benefit without any suit, eviction, interruption, disturbance, claim or demand whatsoever from or by the SELLER, his successors or assigns or any of them or from or by any person or persons lawfully or equitably claiming or to claim by, from, under or in trust for it or them or any of them.

(c) The SELLER has left with no right, title, interest of any nature whatsoever in the Said Land and the

श्री अशोक

For Hanwasiya & Sons Pvt. Ltd. Page 7 of 18

Authorized Signatory

PURCHASER shall have the absolute right to construct / develop, transfer, assign, convey, encumber, charge, mortgage the Said Land to any person, at such terms and conditions it deems fit and proper at its sole discretion and deal with the Said Land in any manner whatsoever, and hereafter the PURCHASER shall peacefully and quietly enjoy the Said Land and deal with the same in any manner it may deem fit without any hindrance, claim or demand of any nature whatsoever from the SELLER or any person(s) claiming under or through him .

- 2) That the SELLER does hereby grant, convey, sell, transfer and assure unto the PURCHASER the Said Land free from all encumbrances together with all easements, rights and use of all ways, paths, passages, rights, liberties, privileges, benefits and advantages whatsoever relating to the Said Land or in any way appurtenant thereto or therewith usually held or known as part and parcel thereof and all the estate right, title and interest whatsoever of the SELLER onto or upon the Said Land absolutely and forever for a consideration of the sum of **Rs. 14,69,800.00 (Rupees Fourteen Lakhs Sixty Nine Thousand Eight Hundred only)**.
- 3) The PURCHASER has already paid to the SELLER entire amount of the sale consideration amounting to **Rs. 14,69,800.00 (Rupees Fourteen Lakhs Sixty Nine Thousand Eight Hundred only)** in the manner stated hereunder towards the consideration of its rights, title and interest including, those in the Said Land and in any Resulting Consequences, and the Said Land stands hereby

[Handwritten signature]

[Handwritten signature]
 M. V. H. S. & Sons Pvt. Ltd.

Page 8 of 18

Authorized Signatory

conveyed, transferred, assured and assigned including every part and parcel thereof, unto the PURCHASER absolutely and forever free from all Encumbrances:

Rs.14,69,800.00 (Rupees Fourteen Lakhs Sixty nine Thousand Eight Hundred only) vide Demand Draft No. 244469 dated 07/06/2018 drawn on YES BANK, Lucknow.

The SELLER confirm the receipt of a total sum of **Rs. 14,69,800.00 (Rupees Fourteen Lakhs Sixty Nine Thousand Eight Hundred only)** as detailed above and nothing is now remaining payable to the SELLER by the PURCHASER.

- 4) The SELLER shall and will, as and when required by the PURCHASER and at her own cost, risk and expenses and without any loss or damage to the PURCHASER, do all such acts and execute all such documents, deeds, agreements and present themselves before the concerned authorities as may reasonably be required by the PURCHASER for more fully effectuating the sale being hereby made or for more fully assuring the ownership and enjoyment of the Said Land or the Resulting Consequences or defending any action or proceeding concerning the same. Further, the SELLER and all persons having or lawfully or equitably claiming any estate, right, title or interest in or to the Said Land Property hereby conveyed, transferred and assured or any part thereof from, under, or in trust for the SELLER or his successors and assigns or any of them shall and will from time to time and at all times hereafter at the request and cost of the PURCHASER do and execute or cause to be done and executed all such further and other acts, deeds, things,

प्रभा कुमारी

For Hawasriya & Sons Pvt. Ltd. Page 9 of 18.

Authorised Signatory

matters, conveyances and assurances in law whatsoever for the better, further and more perfectly and effectually and absolutely granting unto and to the use of PURCHASER in the manner aforesaid or as may be reasonably required by the PURCHASER or its successors or assigns or its, or their counsel in law for assuring the Said Land and every part thereof hereby granted, conveyed, transferred and assured unto and to the use of the PURCHASER.

- 5) The SELLER covenant that this Sale Deed is executed in its entirety and that the SELLER has received full and final sale consideration for all the rights and title of the SELLER in and to the Said Land along with interest in relation to any Resulting Consequences. The PURCHASER is and will henceforth be empowered to use, develop or deal with the Said Land as per its own will and to get it mutated in its own name in the statutory records on the basis of this Sale Deed and/or such further deeds/documents as may be executed in favour of the PURCHASER in relation to any land which may become available to the SELLER as part of Resulting Consequences and upon notice from the PURCHASER, the SELLER hereby undertakes and agrees to execute such further deeds for perfecting and conveying the PURCHASER's entitlement in relation to any land made available to the SELLER as part of Resulting Consequences in a form acceptable to the PURCHASER, provided any such deed or document shall represent the actual factual position existing on such date, within a reasonable time period stipulated by the PURCHASER being at the risk, cost, charges and expense of the PURCHASER without and

Handwritten signature in Hindi: श्री अ. ए. श्री

for name of & Sons Pvt. Ltd.

Authorized Signatory

causing any harm or loss to the SELLER in any manner whatsoever.

- 6) That the SELLER hereby declare and has assured the PURCHASER that he is the sole owner of the Said Land having every right and legal capacity to transfer it to the PURCHASER and the same is free from all sort of liens, charges, encumbrances and litigations and the same is not under any Court attachments or acquisition.
- 7) That the SELLER has further assured the PURCHASER that all dues, taxes, cesses, rents, demands and other outgoing including debts etc. whatsoever liable to be paid with respect to the Said Land transferred under this Sale Deed up to the date of execution of this Sale Deed have been fully paid and no dues, rents, claims, demands, taxes etc. of any nature whatsoever are outstanding with respect to the Said Land prior to the date of execution of this Sale Deed and in case any such dues, taxes, rents, claims, demands etc. are found subsequently to be due with respect to the Said Land then the SELLER shall be liable to reimburse the same to the PURCHASER the entire amount paid by the PURCHASER with respect to the Said Land on account of such taxes, dues, claims, rent, demands etc. pertaining prior to the date of execution of this Sale Deed. However, from the date of registration of this deed, the PURCHASER shall be liable to pay all such taxes, rents, demands etc. payable with respect to the Said Land.
- 8) That, the SELLER understands that the PURCHASER has purchased the Said Land relying upon the representations, assurances and covenants stated in this Sale Deed including the Preamble and has acted on the faith thereof. In the

Handwritten signature/initials

event, any of the covenants, representations, undertakings, assurances etc. made therein turns out to be incorrect or false or if the title of the SELLER in the Said Land is found to be defective thereby depriving the PURCHASER of whole or any portion of the Said Land thereby conveyed to the PURCHASER, the PURCHASER shall be entitled to recover from the SELLER, his legal representatives, executors, administrators, successors etc. whole or part of the sale consideration together with damages. Further, if at any time hereinafter, by reason of any act or default or omission or commission on the part of the SELLER, any other person finally establishes any claim to the Said Land transferred under this deed or to any part thereof, or if any one claims adverse rights in the Said Land, then the SELLER shall be liable and responsible for all the risks, costs, dues, losses, expenses, claims, expenses, arrears etc. on whatsoever account of whatsoever nature. The SELLER shall also be liable for and responsible to make good and pay such losses, damages, costs, expenses, loss of profits etc., suffered/ sustained by the PURCHASER and shall keep the PURCHASER free, clear and absolutely acquitted and exonerated and forever saved, defended, harmless and indemnified from and against the same. The SELLER and all kind of their moveable and immoveable properties shall be responsible to fulfill all the losses that may be sustained by the PURCHASER.

- 9) That all the cost for the stamp duty, expenses and charges for the registration of this Sale Deed shall be borne/paid by the PURCHASER.

प्रभा सुपारी

5013 PVL Ltd.

Authorized Signatory Page 12 of 18

- 10) That the PURCHASER will be entitled to get the Said Land mutated in its favour and the SELLER has given his consent to the PURCHASER for getting the Said Land mutated (in relevant records of local bodies) in its favour and the SELLER including her heirs, legal representatives, successors, administrators, executors, transferees, assignees etc. shall at no stage either during the course of mutation (in relevant records of local bodies) or after mutation carried out in the name of the PURCHASER have any objection to the said mutation (in relevant records of local bodies) and further in case any objection is raised by any "Third Party" in the said mutation proceeding, it would be sole responsibility of the SELLER to meet out the said objection and ensure that the Said Land stands mutated in the name of the PURCHASER.
- 11) That if at any time, in case for any reason whatsoever the Said Land is not mutated (in relevant records of local bodies) in the name of the PURCHASER or after mutation (in relevant records of local bodies) in the name of the PURCHASER the same is subsequently cancelled, the SELLER shall be liable to refund the entire consideration amount paid to them by the PURCHASER along with damages as assessed by the PURCHASER; immediately upon such demand made by the PURCHASER and solely at the option of the PURCHASER.
- 12) That the SELLER and all persons claiming under him does hereby further agree with the PURCHASER that at all times hereinafter and upon any reasonable request to do and execute, or cause to be done and executed, all such lawful acts, documents, deeds and things whatsoever and to

१५/११/२०१८

present themselves before the concerned authorities as and when required by the PURCHASER for more fully effectuating the sale being hereby made and for fully owning and enjoying the Said Land and more perfectly conveying and assuring the Said Land or any part thereof to the PURCHASER and its representative and placing it in possession of the PURCHASER or defending any action or proceeding concerning the same, according to the true intent and meaning of these presents as shall or may be reasonably required. Further the SELLER shall be liable for and responsible to make good and pay such losses, damages, costs, expenses, loss of profits etc. sustained / suffered by the PURCHASER due to the non adherence of the SELLER to any such request as above made by the PURCHASER and shall keep the PURCHASER free, clear and absolutely acquitted and exonerated and forever saved, defended harmless and indemnified from and against the same.

- 13) That the SELLER has represented and assured to the PURCHASER that they have not violated provisions of any bye - laws, rules and regulations etc. as applicable to the Said Land and have deposited / complied with all demands, dues etc. relating thereto.
- 14) That the SELLER has handed over the relevant original documents relating to the Said Land to the PURCHASER, simultaneously with execution of this Sale Deed and the SELLER declares that he has sold her full ownership in the aforesaid Khasra number. If the area of the Said Land is less than what the SELLER has depicted under her ownership in the present Khasra through the present deed, then she shall

Enjoyed

Authorized Signatory

compensate the PURCHASER of the difference in the area actually transferred in favour of the PURCHASER.

- 15) That the SELLER further represent and covenant that the Said Land is not subject matter of any proposed or existing acquisition, requisition or reservation proceedings by any authority or public body and neither any notice under section 4 & / or 6 of the Land Acquisition Act, 1894 or The Right To Fair Compensation And Transparency In Land Acquisition, Rehabilitation and Resettlement Act, 2013 has been received nor any proceeding relating thereto is pending in any court(s) of Law and there are no legal impediments whatsoever for the sale of the Said Land in favour of the PURCHASER.
- 16) Provided always and it is hereby agreed that wherever such an interpretation would be requisite to give the fullest possible scope and effect to any contract or covenant herein contained the expressions 'SELLER' and 'PURCHASER' herein before used shall include their respective heirs, legal representatives, successors and assigns.

The present as well as the permanent addresses of the SELLER and the PURCHASER are the same as mentioned above and there is no impediment for execution of Sale Deed.

That the total area of the Said Land transferred under this deed is 2,000 Square Feet i.e. 185.873 Square Meter, the value of the Said Land as fixed by the Collector, Lucknow is Rs 5,500.00 per Sq Mts. Since the land is situated on 2 side road hence after adding 10% in circle rate comes to Rs.6,050.00. Thus the Total Collector valuation of the Said Land inclusive of all the appurtenances is (6,050 X 185.873) Rs. 11,24,532.00, however the actual sale consideration of the Said Land including all the

Handwritten signature

Handwritten signature
 Authorised Signatory

appurtenances is **Rs. 14,69,800.00**, which is higher than the market value of Rs. 11,25,000.00. Hence, the stamp duty on market value comes to Rs. 1,03,000.00 has been paid and affixed by the PURCHASER.

THERE is NO Construction (kachcha OR Pakka) on the Land Being Sold through the present deed. THERE is NO TREE, BORE WELL, TUBEWELL on the said land being sold by this deed. The nature of land is other than agricultural nature, the land is situated more than 500 Mtr. Away from Gosaiganj Mohanlaiganj Road.

Stamp Duty has been paid vide E-Stamp No. **IN UP 046830435600** dated 07th June, 2018.

That the present Deed has been prepared on the basis of details / documents provided by the SELLER and the PURCHASER who are responsible for the same.

That the present deed has been executed between the parties after full satisfaction of the SELLER and sale deed has been drafted by the Advocate under the instructions of the SELLER and the contents of the same have been explained to the SELLER in his vernacular which has been understood by the SELLER

SCHEDULE OF THE PROPERTY HEREBY SOLD

Non-Agricultural land of Plot No.A-17 (measuring 1,000 Square Feet) & A-18 (measuring 1,000 Square Feet) both ad-measuring 2,000 Square Feet i.e. 185.873 Square Meter, which is Part of Khastra No.29, situate at Revenue Village Shyvar (V-Code-143619), Pargana & Tehsil Mohanlaiganj, District Lucknow, is bounded as under:-

BOUNDARIES OF PLOT NO.A-17 & A-18 PART OF KHASRA NO.29


East : 7.5 Meter wide Private Road
West : Plot No.A-38 & A-39


Authorised Signatory

विक्रय पत्र

प्रतिफल- 1469800 स्टाम्प शुल्क- 103400 वाजारी मूल्य - 1125000 पंजीकरण शुल्क - 20000 प्रतिस्फिकरण शुल्क - 100 योग - 20100

श्री हल्द्वारिया एण्ड संस प्रा० लि० द्वारा
विनय कुमार दूबे अधिकृत पदाधिकारी/ प्रतिनिधि
पुन श्री स्व० सीताराम दूबे
व्यवसाय : नौकरी
निवासी: चबमताल हल्द्वारिया फोर्ट इजरतगंज लखनऊ




विनय कुमार दूबे अधिकृत
पदाधिकारी/ प्रतिनिधि


श्री. हल्द्वारिया एण्ड संस प्रा० लि० द्वारा

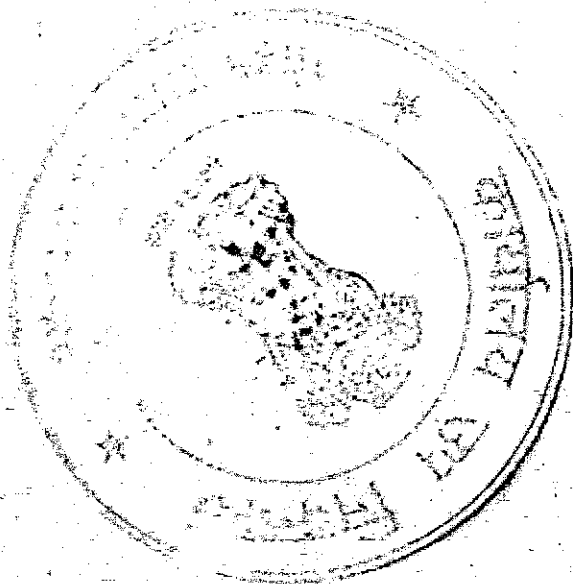
ने यह लेखपत्र इस कार्यालय में दिनांक 19/06/2018 एवं

05:16:11 PM बजे

निर्घम हेतु पेश किया।



रजिस्ट्रार कार्यालय अधिकारी के हस्ताक्षर


राजेंद्र कुमार अवस्थी
उप निबंधक (मोहनलालगंज)
लखनऊ



North : Plot No.A-19
 South : 9.0 Meter wide Private Road

IN WITNESS WHEREOF, we the above named SELLER and the PURCHASER have set and subscribed their respective signatures and signed this deed in the presence of witnesses on the date, month and year first above mentioned above of their free will without any undue influence or coercion at Lucknow.

<p>Signature of SELLER</p>  <p>(SMT. PREMA KUMARI) PAN No. APIPK0006R</p>	<p>SIGNED, SEALED & DELIVERED BY AUTHORIZED SIGNATORY OF PURCHASER:</p> <p>For Halwasiya & Sons PVT. LTD.</p>  <p>FOR M/s Halwasiya And Sons Private Limited PAN NO. AAGCR2412N</p>
--	--


Witnesses:





1. *Necraj Tandon*
 Name : Necraj Tandon
 Son of Late P.N.Tandon
 Address: ES-1/664, Sitapur Road
 Mahayojna, Lucknow Mobile 9305423136

Witnesses:

2. *Badri Shukla*
 Name : Badri Nath Shukla
 Son of Sri Awadhesh Kumar Shukla
 Address: Village Chachi Rai Khera, Keeratpur, Sumerpur, Unnao-229504 Mobile No. 8429452068



Typed by

(Laiq Ahmad)
 Civil Court, Lucknow

Drafted by

(Vidya Dhar Upadhyay)
 Advocate
 Civil Court, Lucknow
 Cell No.9452274686/9335200573

निष्पादन लेखपत्र वाद सुनने व समझने मजमुन व प्राप्त धनराशि रु प्रलेखानुसार उक्त

विक्रेता: 1

श्रीमती प्रेमा कुमारी, पत्नी श्री सतीश चन्द्रा

निवासी: ए 573 आश्रय कालोनी एस्टेटको 2 रायवट्टी रोड लखनऊ

व्यवसाय: गृहिणी

प्रेमा कुमारी



क्रेता: 1

श्री हलवासिया एण्ड संस प्रा० लि० के द्वारा विनय कुमार दूबे, पुत्र

श्री स्व० सीताराम दूबे

निवासी: पथमतल हलवासिया कोर्ट हजरतगंज लखनऊ

व्यवसाय: नौकरी

विनय कुमार दूबे



ने निष्पादन स्वीकार किया। जिनकी पहचान

पहचानकर्ता : 1

श्री नीरज टंडन, पुत्र श्री स्व० पी० एन० टंडन

निवासी: ई एस 1/664 सीतापुर रोड महायोजना लखनऊ

व्यवसाय: नौकरी

नीरज टंडन



पहचानकर्ता : 2

श्री बद्री नाथ शुक्ला, पुत्र श्री अवधेश कुमार शुक्ला

निवासी: छप्टी राय खेड़ा कीरतपुर सुमेरपुर उन्नाव

व्यवसाय: व्यापार

बद्री नाथ शुक्ला



रजिस्ट्रीकरण अधिकारी के हस्ताक्षर


शर्मिली अवधी

उप निबंधक : मोहनलालगंज

लखनऊ


ने की। प्रत्यक्त शब्द साक्षियों के निश्चान अंगूठे नियमानुसार लिए गए हैं।

दिनांक



Map of Non- Agricultural land of Plot No.A-17 (measuring 1,000 Square Feet) & A-18 (measuring 1,000 Square Feet), both ad-measuring 2,000 Square Feet i.e. 185.873 Square Meter, which is Part of Khasra No.29, situate at Revenue Village Shivilar (V-Code-143619), Pargana & Tehsil Mohanlalganj, District Lucknow

Non- Agricultural land of Plot No.A-17 (measuring 1,000 Square Feet) & A-18 (measuring 1,000 Square Feet), both ad-measuring 2,000 Square Feet i.e. 185.873 Square Meter, which is Part of Khasra No.29, situate at Revenue Village Shivilar, Pargana & Tehsil Mohanlalganj, District Lucknow.



BOUNDARIES

East : 7.5 Meter wide Private Road
 West : Plot No.A-38 & A-39
 North : Plot No.A-19
 South : 9.0 Meter wide Private Road

[Handwritten signature of the seller]


SELLER

[Handwritten signature of the purchaser]

PURCHASER

यही संख्या । जिल्द संख्या 9283 के पृष्ठ 119 से 156 तक क्रमांक 11235 पर
दिनांक 19/06/2018 को रजिस्ट्रीकृत किया गया ।

रजिस्ट्रीकरण अधिकारी के हस्ताक्षर



शालिनी अवस्थी

उप निबंधक : मोहनलालगंज

लखनऊ

