TOTAL PLOT AREA = 2302.23 SQMTS
PERM GRD. COVERAGE @ 40 % = 920.892 SQMTS
PROPOSED GRD. COVERAGE = 920.69 SQMTS i.e. 39.99 %
TOTAL FAR PERMISSIBLE @ 1.20 = 2762.676 SQMT

GROUND FLOOR COVERED AREA = 27.74x33.19 =920.69 SQ.MT.
FIRST FLOOR COVERED AREA = 27.74x33.19 =920.69 SQ.MT.
TOTAL COVERED AREA = 920.69 X 2 = 1841.38 SQ.MT. (0.799)

CAR PARKING DETAIL:
FOR CONVENIENT SHOPPING @ 1.25 ECS PER 100 SQ.M. OF COVERED AREA
TOTAL COVERED AREA = 1841.38 SQ.MT.
PERMISSIBLE CAR PARKING = 1841.38/100x1.25 = 23 nos.

PROPOSED CAR PARKING = 23

LEGENDS:-

	DOMESTIC WATER SUPPLY
GH	GARDEN HYDRANT
GL	GROUND LEVEL
IL	INVERT LEVEL
RL	ROAD LEVEL
CL	CONNECTION LEVEL

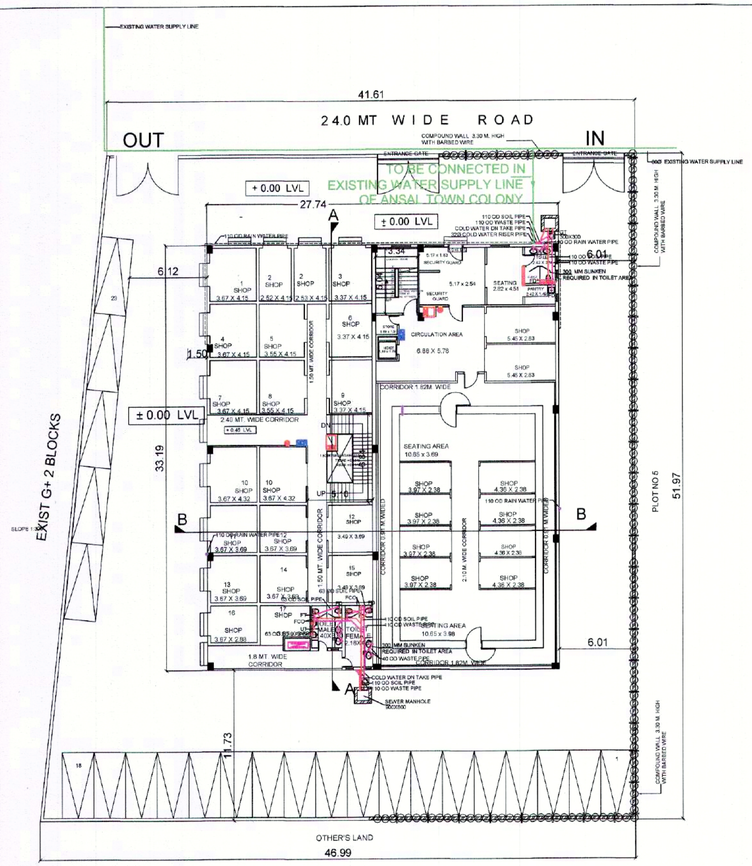

GROUND FLOOR PLAN

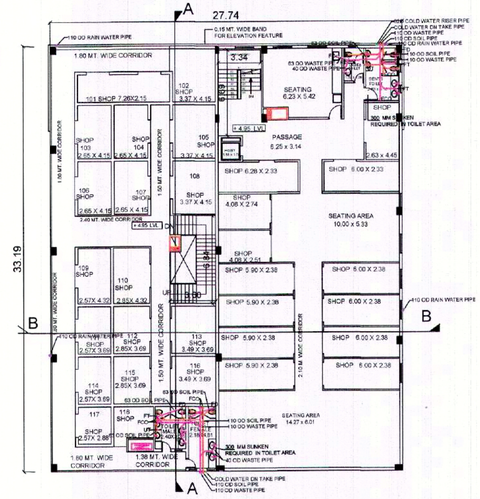

FIRST FLOOR PLAN

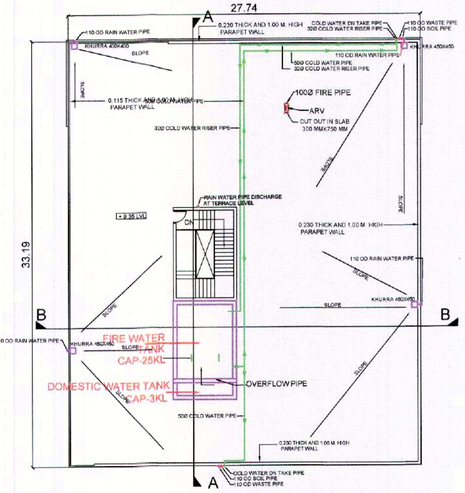

TERRACE PLAN

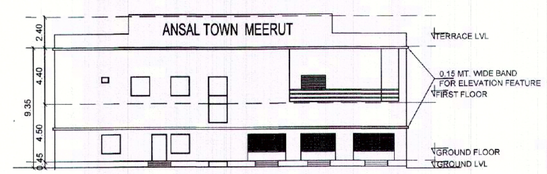

FRONT ELEVATION AT -1

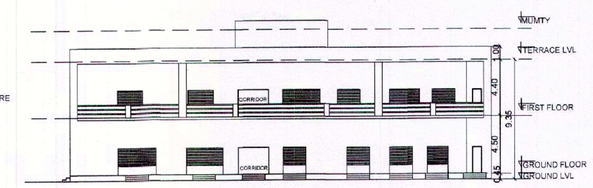

SIDE ELEVATION AT -2

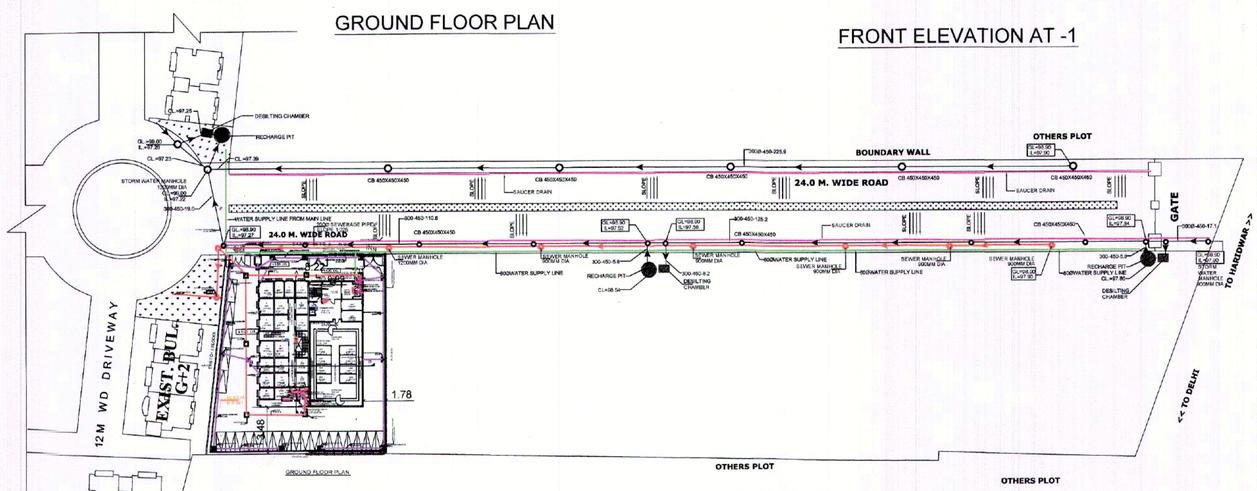

SITE PLAN

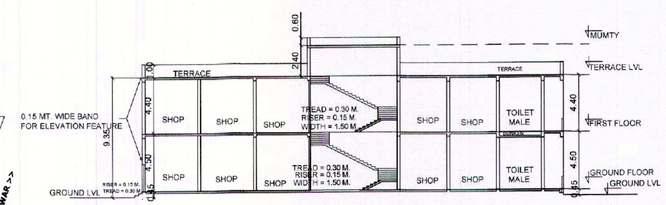

SECTION AT A-A

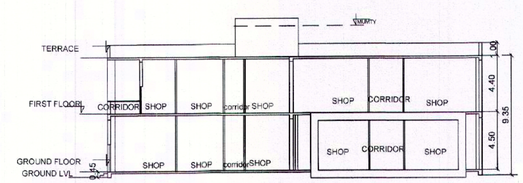

SECTION AT B-B

SUBMISSION DRAWING

PROJECT : PROPOSED CONVENIENT SHOPPING AT (VILLAGE JATAULI , ROSHAN PUR DORLLI) ANSAL TOWN - MEERUT

TITLE: WATER SUPPLY LAYOUT

DEALT BY:	DATE –
CHECKED BY:	SCALE: 1:200
DRG NO. ARCH/1052/MEERUT-AT/COM SUB/01	

For Ansal Housing & Construction Ltd.
(Authorised Signatory)
OWNER'S

BANPHOOL RAGHUVANSHI
Architect
CA/83/16179
ARCHITECT

ANSAL HOUSING LTD.
REGD. OFFICE: 606,INDRA PRAKASH
21,BARAKHAMBA ROAD
NEW DELHI - 110 001