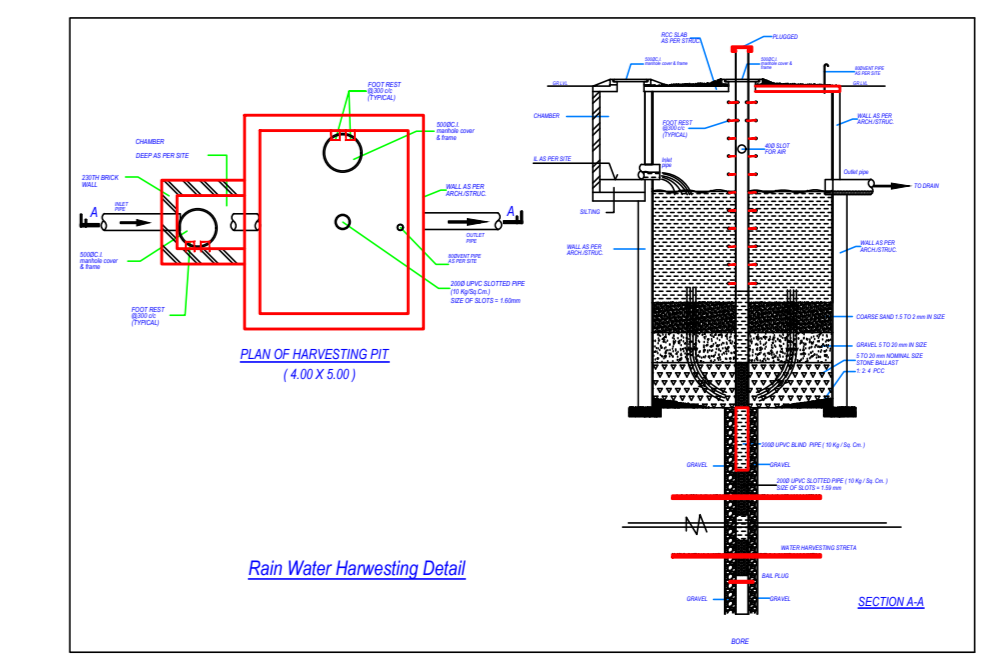
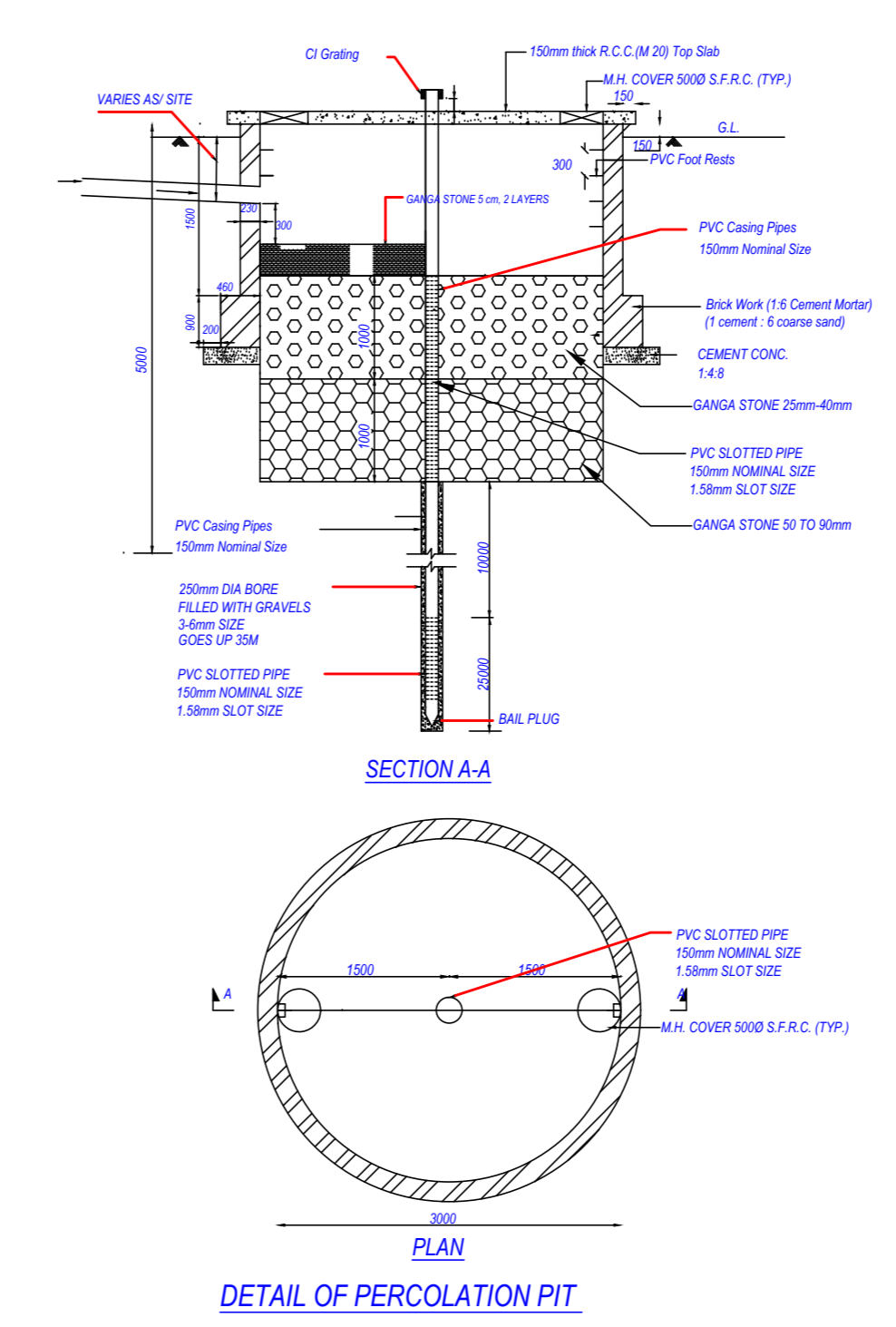
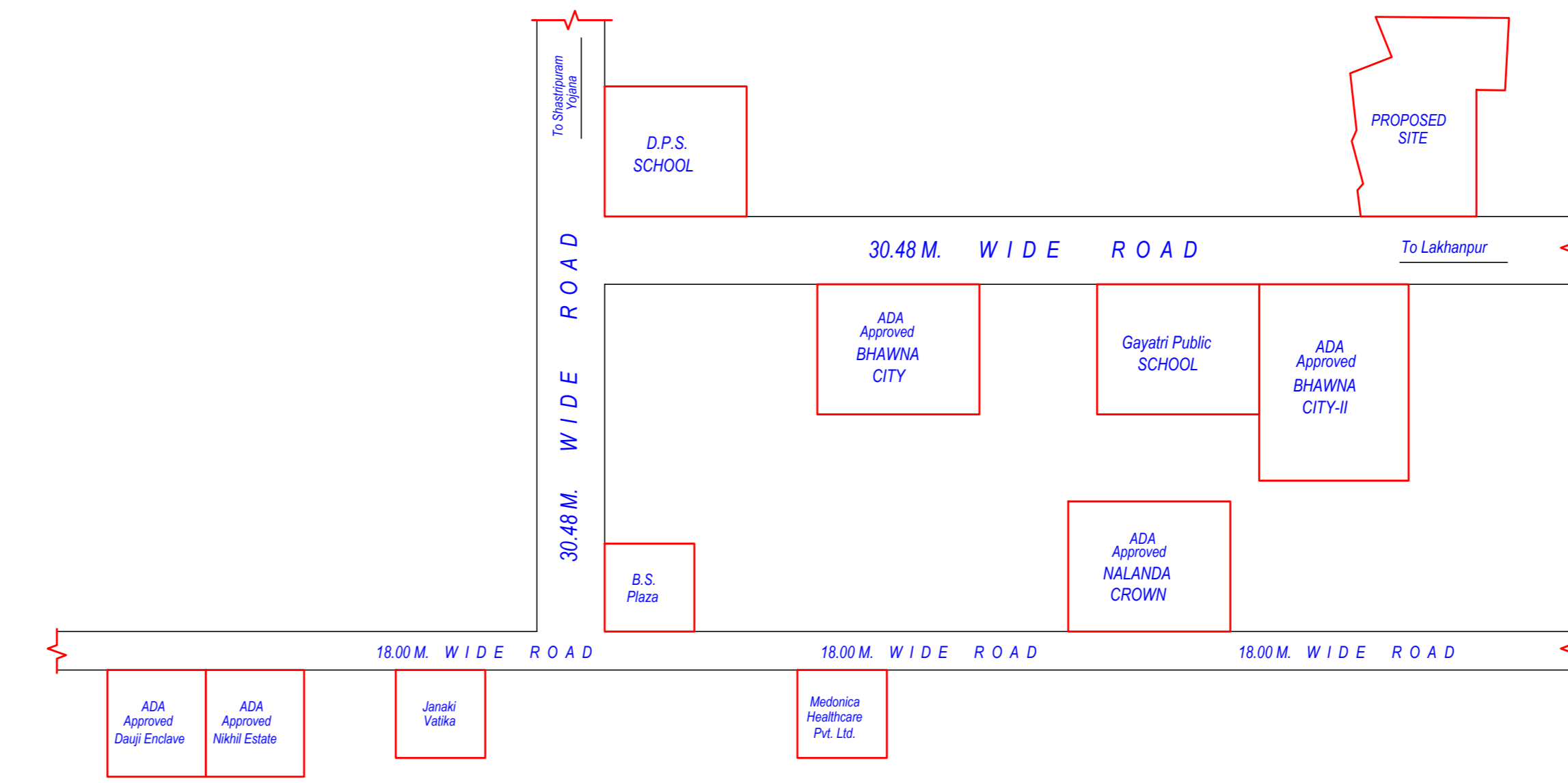




LandScape Plan



**PROPOSED LAND SCAPE PLAN OF COLONY DHANI ORCHID , ON KH. NO. 158 ,161 ( Minjumla ) , SITUATED AT MAUZA LAKHANPUR TEHSIL & DISTRICT AGRA**

**OWNER :-** Vrinda Infratech Pvt. Ltd.  
**Director :-** Mr. Ajay Agarwal

MORTGAGE PLOT SCHEDULE		
PLOT NO. 29	AREA	83.59 Sqmt.
PLOT NO. 46	AREA	83.59 Sqmt.
PLOT NO. 47	AREA	83.59 Sqmt.
PLOT NO. 48	AREA	83.59 Sqmt.
PLOT NO. 49	AREA	83.59 Sqmt.
PLOT NO. 50	AREA	83.59 Sqmt.
PLOT NO. 51	AREA	96.14 Sqmt.
PLOT NO. 52	AREA	96.14 Sqmt.
PLOT NO. 53	AREA	83.59 Sqmt.
PLOT NO. 54	AREA	83.59 Sqmt.
PLOT NO. 55	AREA	83.59 Sqmt.
PLOT NO. 56	AREA	83.59 Sqmt.
PLOT NO. 57	AREA	83.59 Sqmt.
PLOT NO. 58	AREA	83.59 Sqmt.
<b>TOTAL AREA</b>		<b>1195.36 Sqmt.</b>

Note: - 1) This drawing is prepared as per the current prevailing Building Bye Laws.  
2) If Map sanctioned is used for purpose anything other than stated in application will lead to rejection of Map.

Total Plot Area: -	10073.23	Total FAR Area: -	0.00
Total Coverage Area: -	0.00	Total BUA Area: -	0.00

**OWNER'S NAME AND SIGNATURE**  
VRINDA INFRATECH PVT. LTD. Director :- Mr. Ajay Agarwal

**ARCHITECT'S NAME AND SIGNATURE**  
BANWARI SINGH AM1781114

**Agro Development Authority**

Building Plan Application Number: ADALD21-220286  
Sanctioned On: 04 Jan 2022  
Valid Till: 09 Jan 2027

Approved By: Rajender Pensiya (Vice Chairman)  
Examined By: Desh Raj Singh (Junior engineer)  
Satish Chand Rajput (Assistant Engineer)  
Prabhat Kumar (Executive Engineer/ Town Planner)  
Rama Pratap Singh (Suprintendent Engineer)  
Rajendra Prasad Tripathi (Secretary)  
Rajender Pensiya (Vice Chairman)