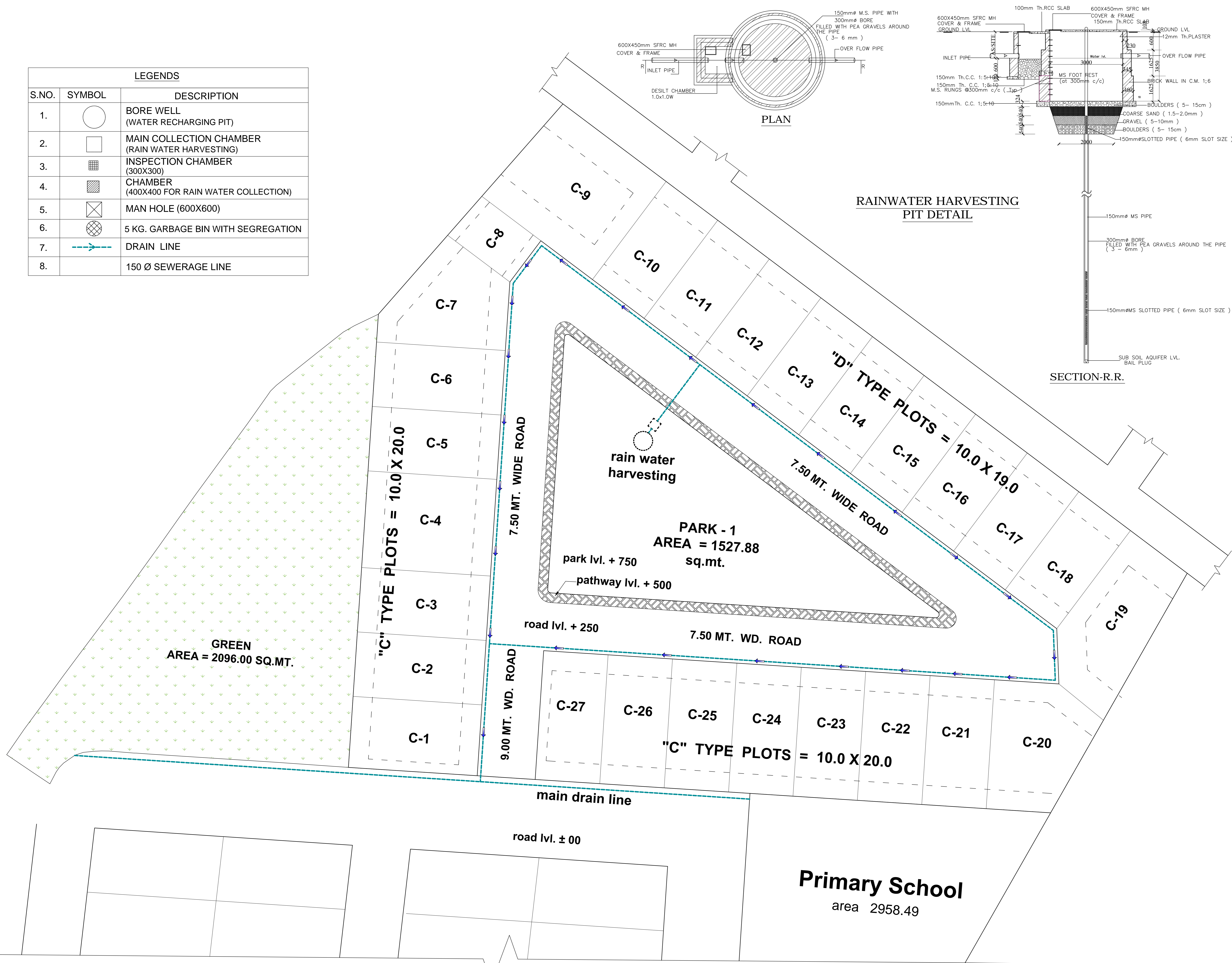
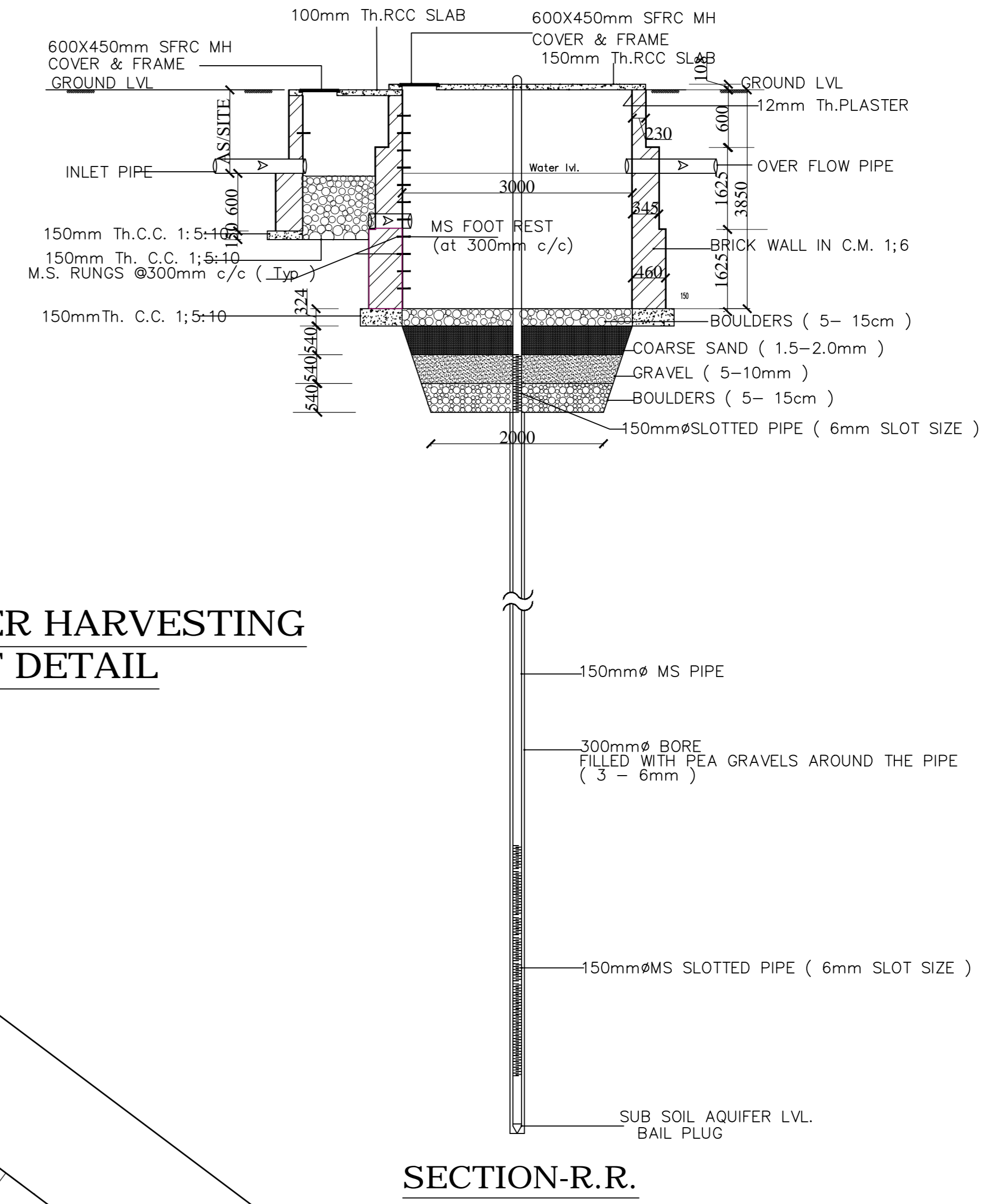
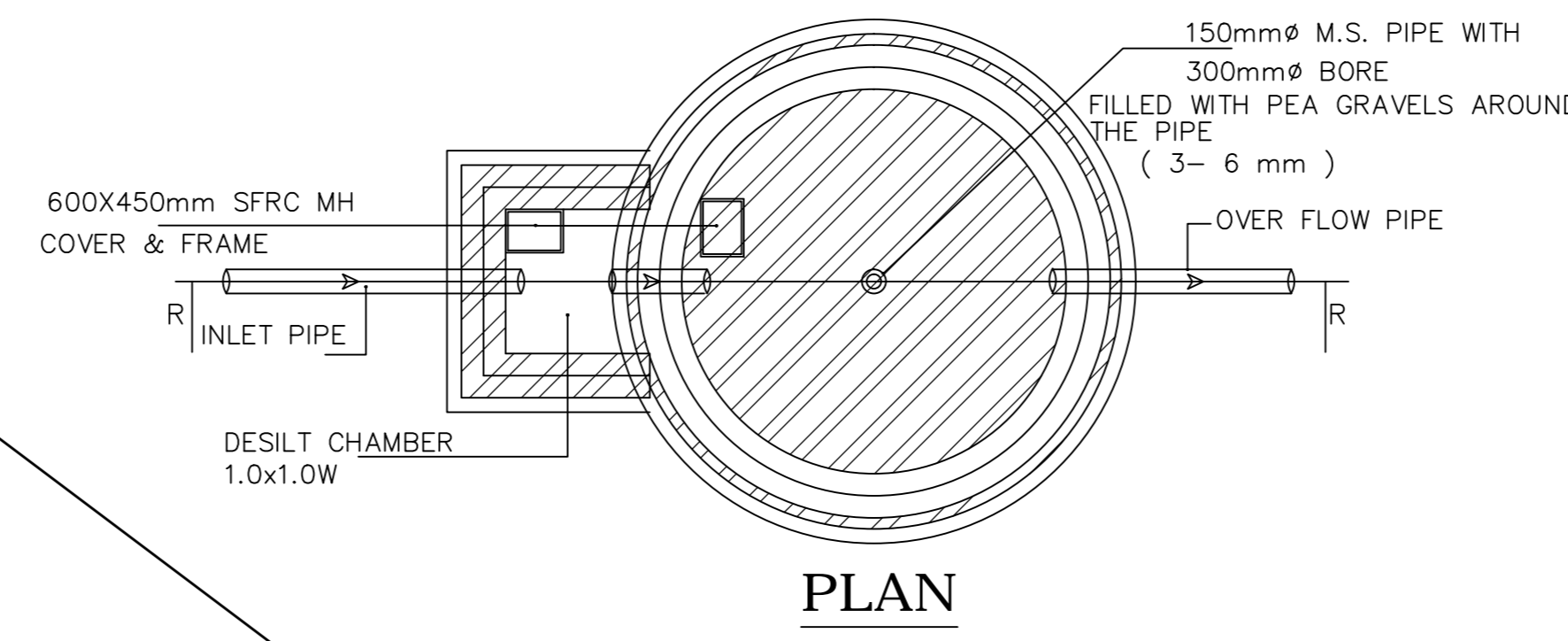


LEGENDS		
S.NO.	SYMBOL	DESCRIPTION
1.		BORE WELL (WATER RECHARGING PIT)
2.		MAIN COLLECTION CHAMBER (RAIN WATER HARVESTING)
3.		INSPECTION CHAMBER (300X300)
4.		CHAMBER (400X400 FOR RAIN WATER COLLECTION)
5.		MAN HOLE (600X600)
6.		5 KG. GARBAGE BIN WITH SEGREGATION
7.		DRAIN LINE
8.		150 Ø SEWERAGE LINE



**PROJECT TITLE :-**

**PROP. REVISED LAY-OUT PLAN OF SAHARA STATES AT JANKI PURAM LUCKNOW**

**REVISED HOUSING LAY-OUT PLAN ON KHASRA PLOTS NOS.**

**1101, 1102, 1103, 1110, 1112, 1360/1102, AT VILL. - MADIYAON NEAR JANKIPURAM YOJNA LUCKNOW.**

**SAHARA INDIA SAHAKARI AWAS SAMITI LTD.**

**SAHARA INDIA BHAWAN 1, KAPOORTHALA COMPLEX ALIGANJ, LUCKNOW**

**DRAWING TITLE :-**

**DRAIN LINE DETAIL DRG.**

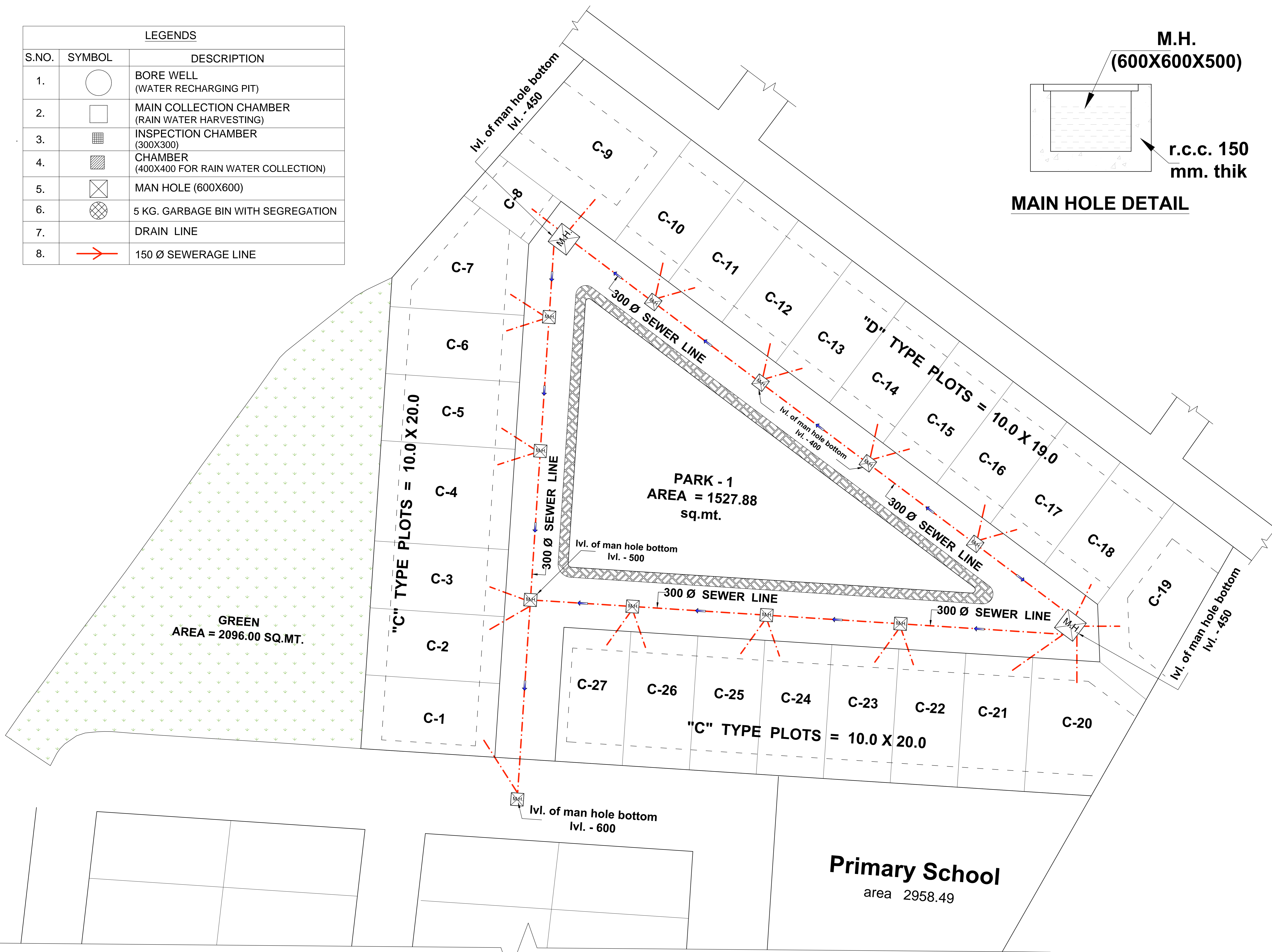
Orientation:-	DRG. NO.:-	SCALE :- 1:100
	01	DATE :-

THIS MAP HAS BEEN PREPARED ACCORDING TO MASTER PLAN 2031 & BHAWAN NIRMAAN UPVIDHI 2008 (FINALLY CORRECTED 2011/2016)

OWNER SIGNATURE      ARCHITECT SIGNATURE

**DRAIN LINE DETAIL DRG.**

LEGENDS		
S.NO.	SYMBOL	DESCRIPTION
1.	○	BORE WELL (WATER RECHARGING PIT)
2.	□	MAIN COLLECTION CHAMBER (RAIN WATER HARVESTING)
3.	■	INSPECTION CHAMBER (300X300)
4.	▨	CHAMBER (400X400 FOR RAIN WATER COLLECTION)
5.	⊠	MAN HOLE (600X600)
6.	⊗	5 KG. GARBAGE BIN WITH SEGREGATION
7.	→	DRAIN LINE
8.	→	150 Ø SEWERAGE LINE



**MAN HOLE & SEWER LINE DETAIL DRG.**

**PROJECT TITLE :-**

**PROP. REVISED LAY-OUT PLAN OF SAHARA STATES AT JANKI PURAM LUCKNOW**

**REVISED HOUSING LAY-OUT PLAN ON KHASRA PLOTS NOS.**

1101, 1102, 1103, 1110, 1112, 1360/1102, AT VILL. - MADIYAON NEAR JANKIPURAM YOJNA LUCKNOW.

**SAHARA INDIA SAHAKARI AWAS SAMITI LTD.**

**SAHARA INDIA BHAWAN 1, KAPOORTHALA COMPLEX ALIGANJ, LUCKNOW**

**DRAWING TITLE :-**

**MAN HOLE & SEWER LINE DETAIL DRG.**

Orientation:-	DRG. NO.:-	SCALE :- 1:100
	02	DATE :-

THIS MAP HAS BEEN PREPARED ACCORDING TO MASTER PLAN 2031 & BHAWAN NIRMAAN UPVIDHI 2008 (FINALLY CORRECTED 2011/2016)

OWNER SIGNATURE ARCHITECT SIGNATURE