


















Project Title : PROPOSED LAYOUT PLAN OF A COLONY, COLONY NAMED MAHARAJA MANSAROVAR-2, SITUATED AT KHASRA No. 84(P), 85(P), 86(P), 94(P), 96(P) and 97(P) MAUJA- GIRDHARUR, SATOHA-PALIKHERA LINK ROAD, GOVARDHAN ROAD, TEHSIL & DISTT. MATHURA
 Owner's Name : M/S Maharaja Realtors BY PARTNERS, Shri Harendra Pratap Singh S/o Shri Maharaj Singh,
 R/o Village Pali Dungra, Sonkh Road, Mathura, Present R/o Maharaja House 106,107&108, Anandlok, Goverdhan Road Mathura



LEGENDS:-

- RESIDENTIAL PLOTS 
- PARKS 
- DALAB GHAR 
- ROAD 
- R.W. RAIN WATER LINE 
- STORM WATER DRAIN 
- DRAIN LINE 
- TUBE WELL PUMP / WATER LINE 
- SEWER LINE 
- STREET LIGHT POLE 
- ELECTRIC LINE 
- ELECTRIC TRANSFORMER 
- S.T.P. TANK 
- CHAMBER 
- COMM. SHOPS 
- O.W.T. OVERHEAD WATER TANK 
- U.G.T. UNDER GROUND WATER TANK 

LAYOUT PLAN

Service Plan