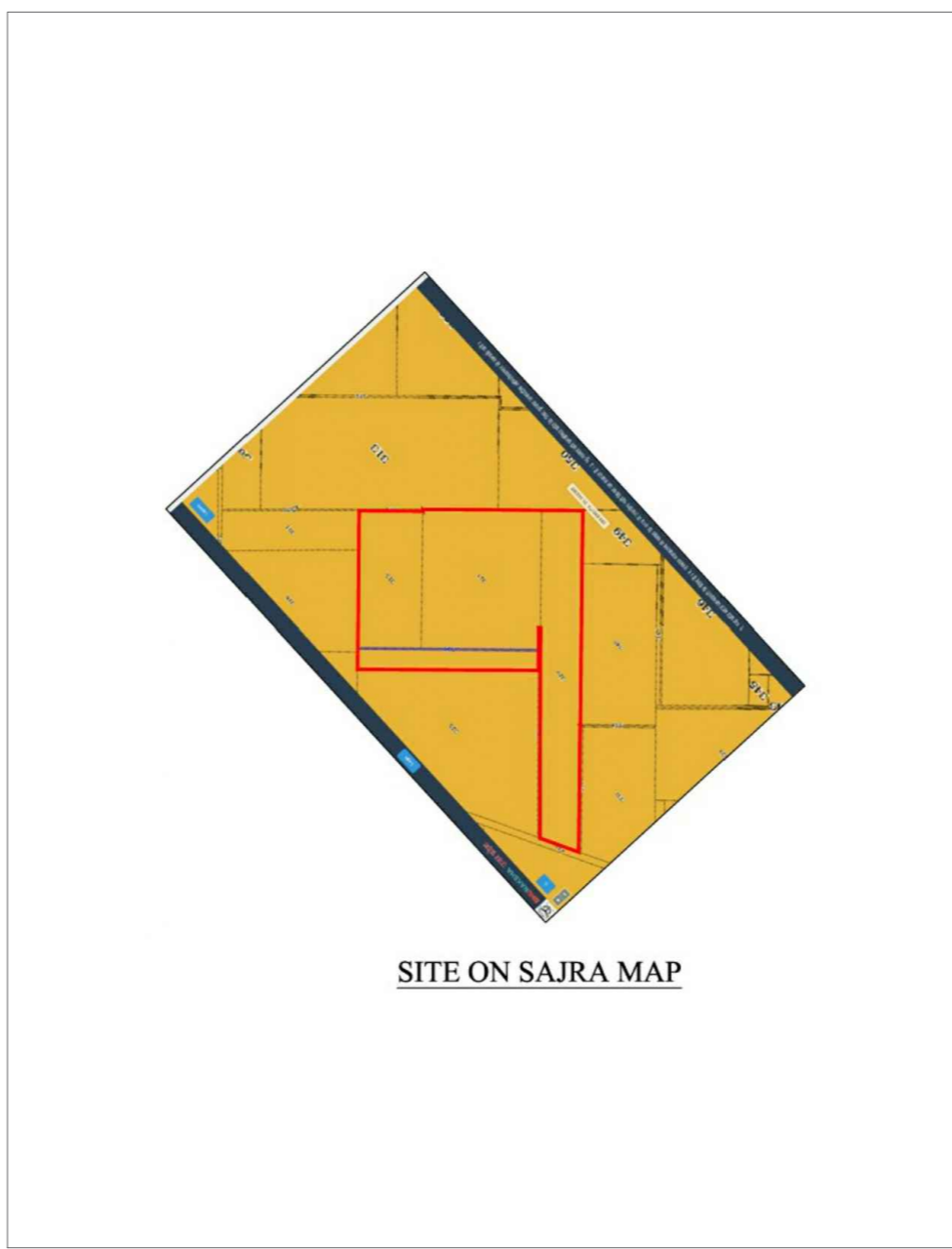




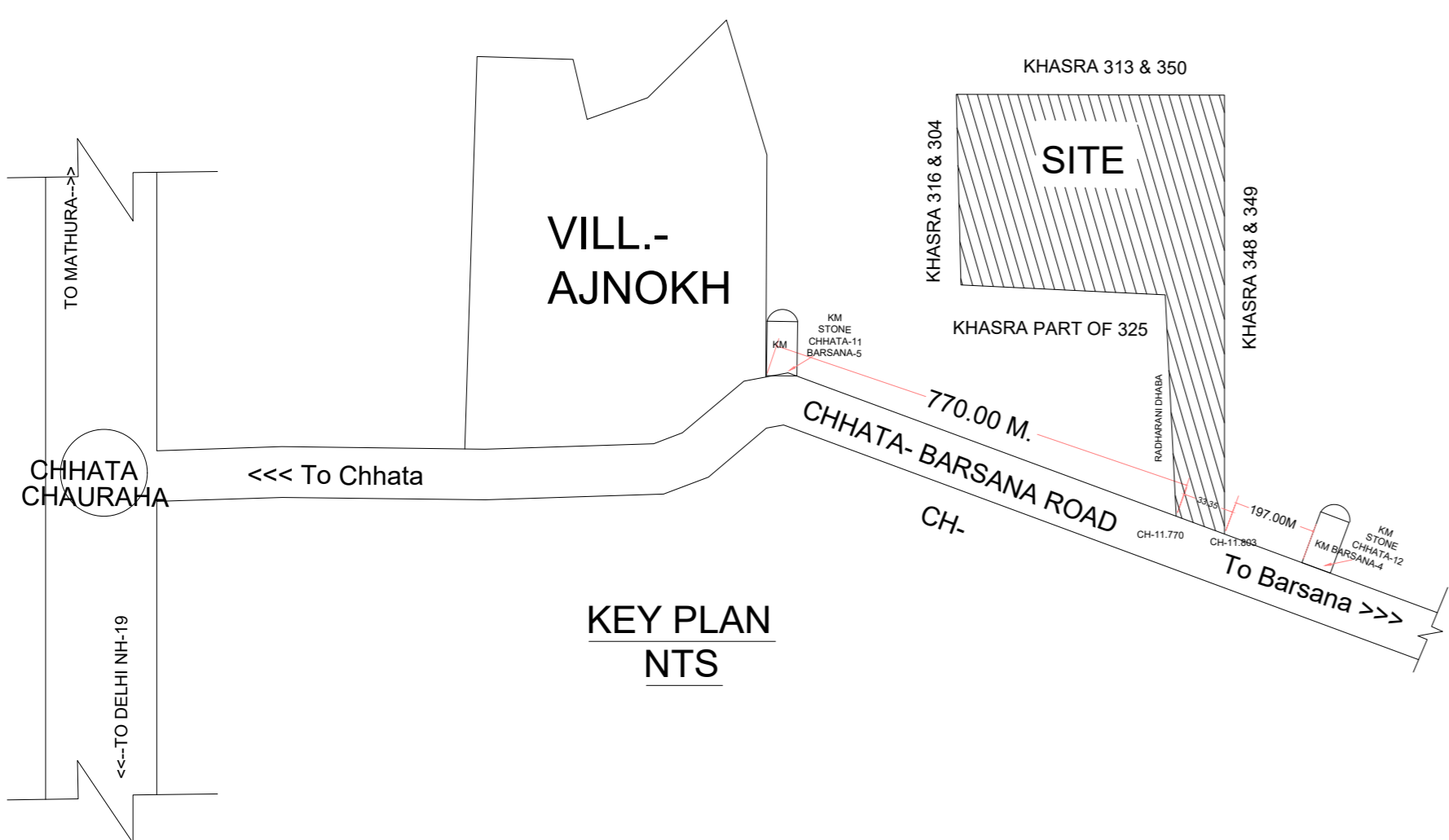
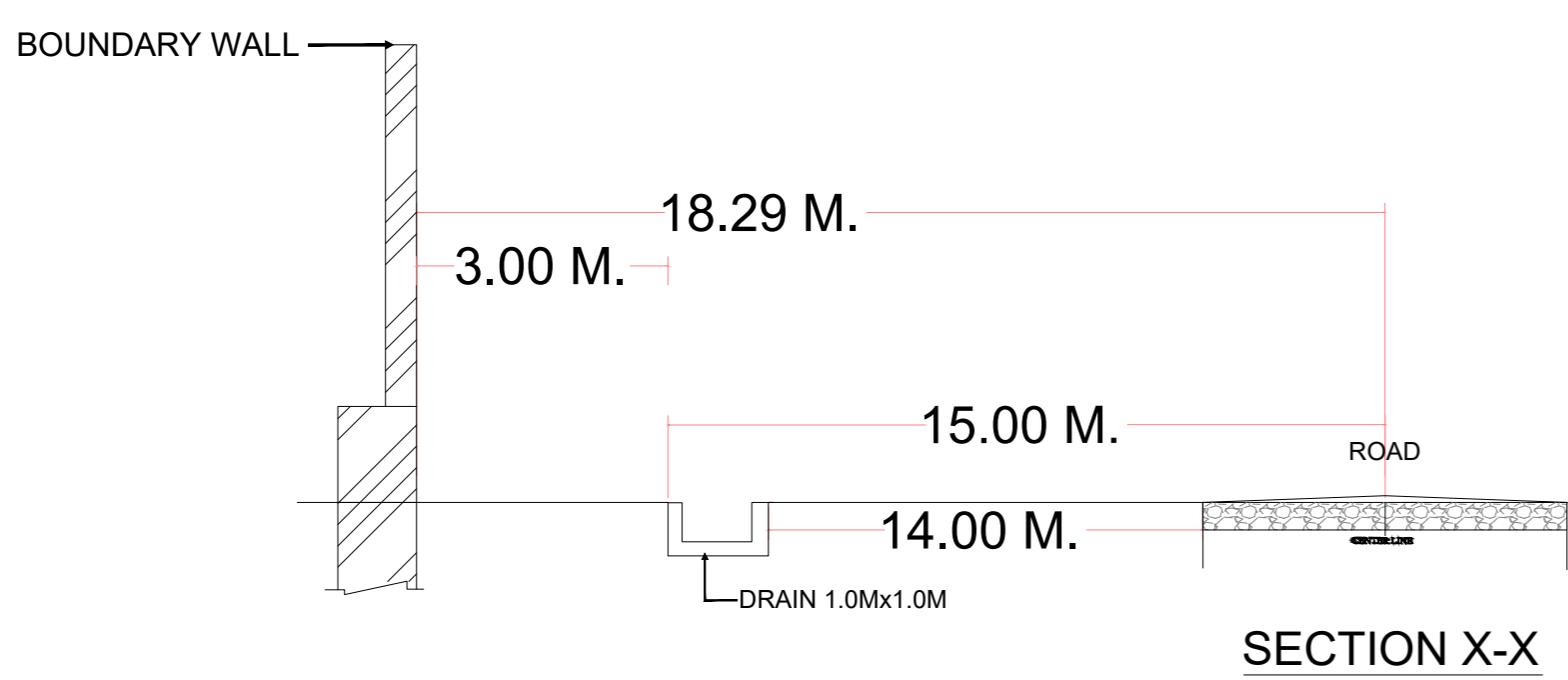
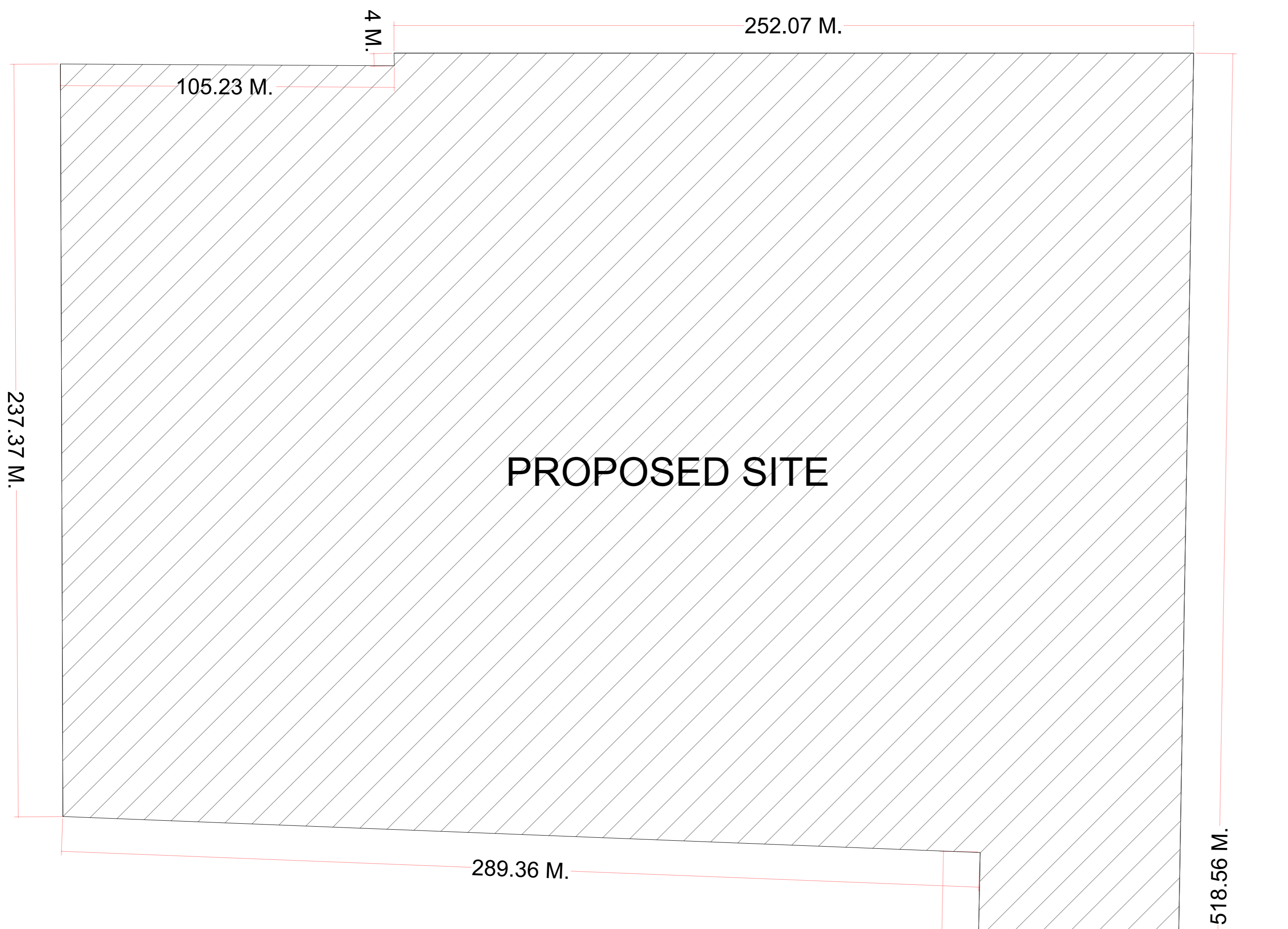
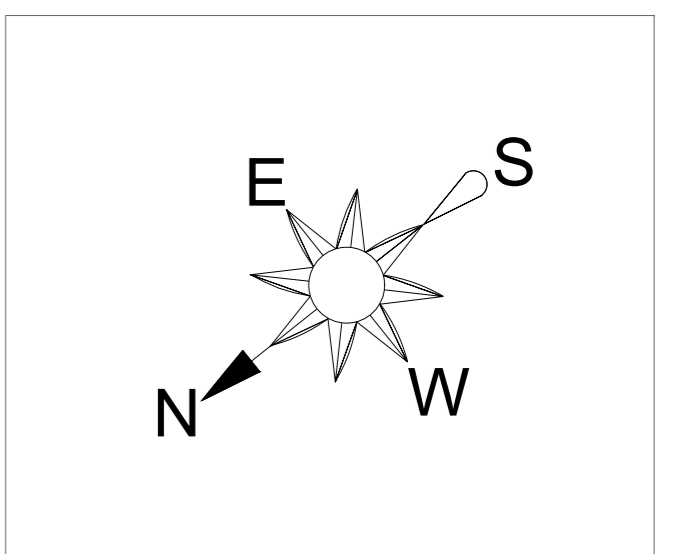
27.667781, 77.410665
SITE ON GOOGLE MAP



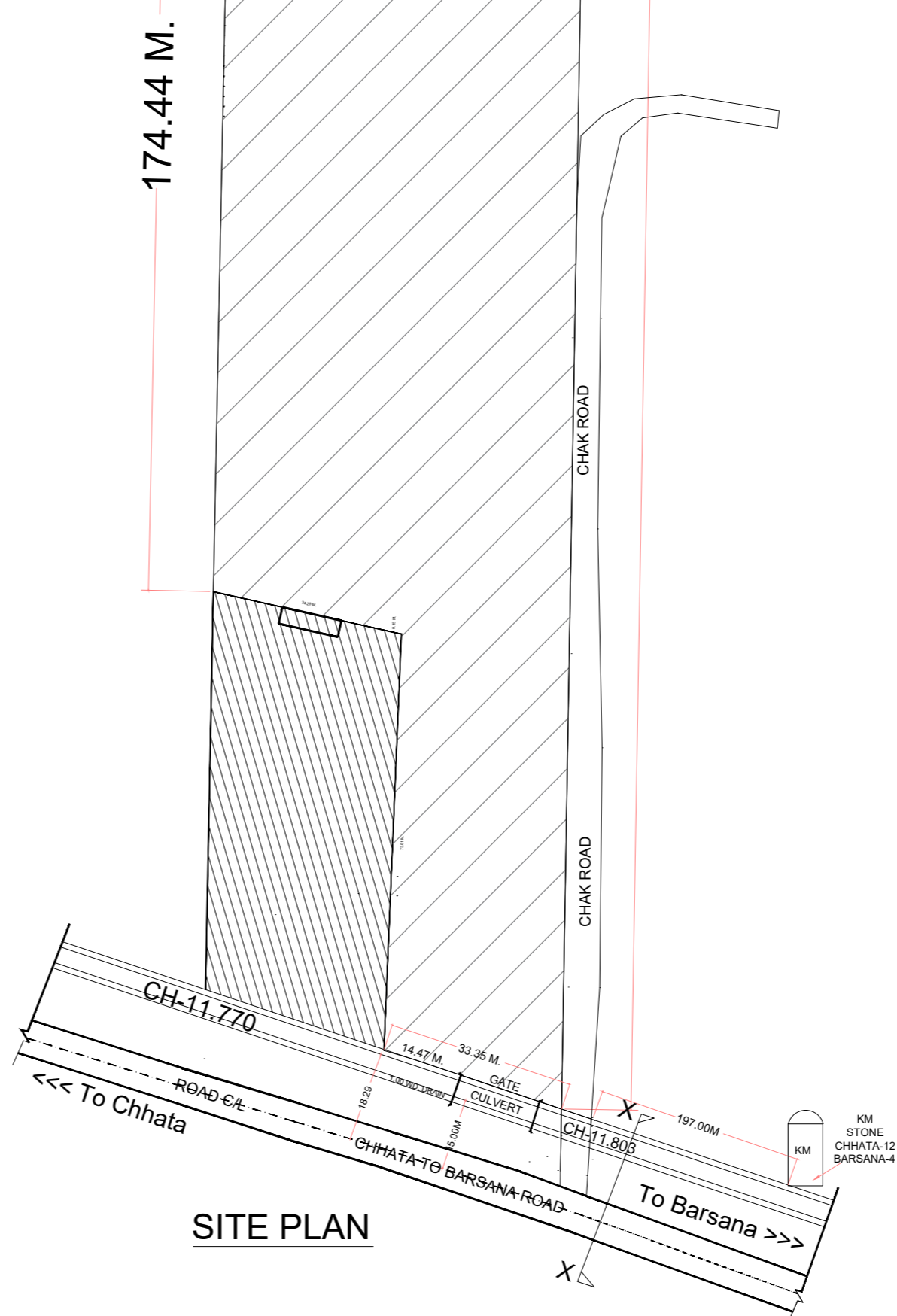
SITE ON SAJRA MAP

27.667781, 77.410665
SITE ON GOOGLE MAP

SITE ON SAJRA MAP



SERVICE PLAN-1



SITE PLAN

SPECIFICATION :

* FOUNDATION	CEMENT & CONC. 1:4:8
* WALLS	1st CLASS BRICKS IN WALLS
* DOORS/WINDOWS	IRON FRAMES & WOODEN
* STAIRS	R.C.C. WORK
* ROOF	R.C.C. SLAB
* PLASTER	CEMENT & SAND MORTAR.
* FINISHING	WHITE & COLOUR WASHING

AREA STATEMENT	SQM.	%AGE
TOTAL PLOT AREA	101221.95	

REFERENCE :

PROPOSED CONSTRUCTION	<input type="checkbox"/>
OTHER'S PROPERTY	<input type="checkbox"/>
DRAINAGE WORK	<input type="checkbox"/>

TITLE :

PROPOSED PLAN ON KHASRA NO-315,325,327,329 SITUATED AT MAUZA AJNAUKH , BARSANA, CHHATA-BARSANA ROAD IN KM-12 CH-11.770 KM TO CH-11.803 KM, TEH.-CHHATA, MATHURA

TRUST :-

KADAM SHRI DEVELOPERS INDIA LLP

PARTNER :-

Shri Man Mohan s/o Shri Ram Avtar
Shri Vivek Kumar s/o Shri Prahlad Saran
Shri Pramod Kumar Gupta s/o Lt. Mulchand

NORTH :



OWNER'S SIGN

CREATIVEASSOCIATE
Architect, Engineers & Valuers
near new bus stand, mathura
PHONE 0565 6452603 (off.)
MOBILE 9837042316

ENGINEER SIGN.