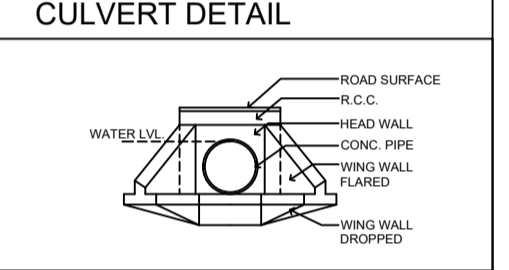
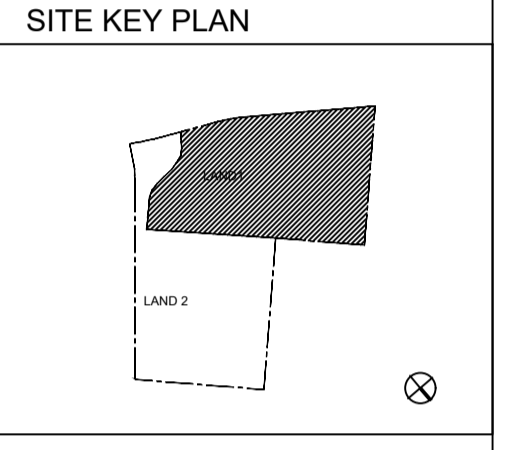
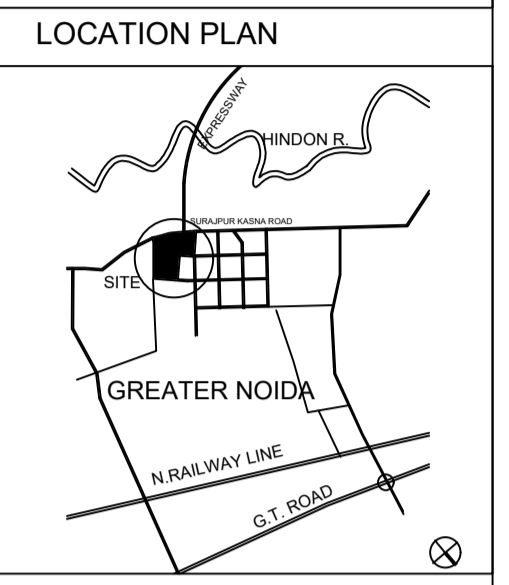
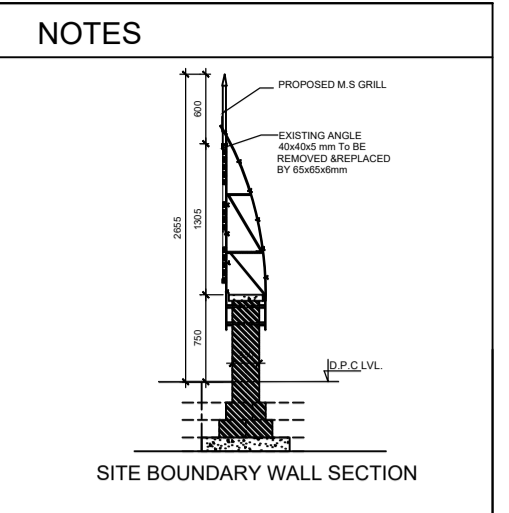
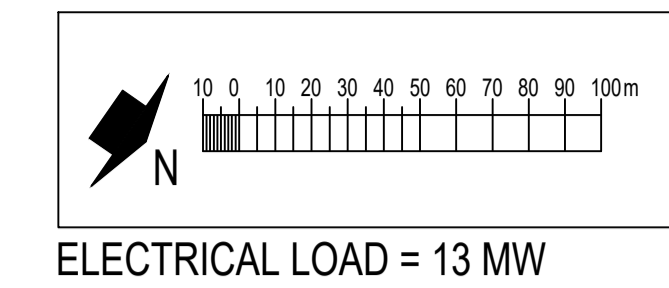


LEGEND	
SYMBOL	DESCRIPTION
	MANHOLE
	SEWER LINE
IL.	INVERT LEVEL
CL.	CONNECTION LEVEL
GL.	GROUND LEVEL



LEGEND

- Plot Line
- Setback Line
- Residential Area
- Golf Related Areas
- Occupation Certificate Obtained
- Residential Area

No.	Date	By	Issues

Architects

Architect's Signature
ATEESH AGARWAL Digitally signed by ATEESH AGARWAL
 Date: 2022.03.22 18:48:33 +05'30'

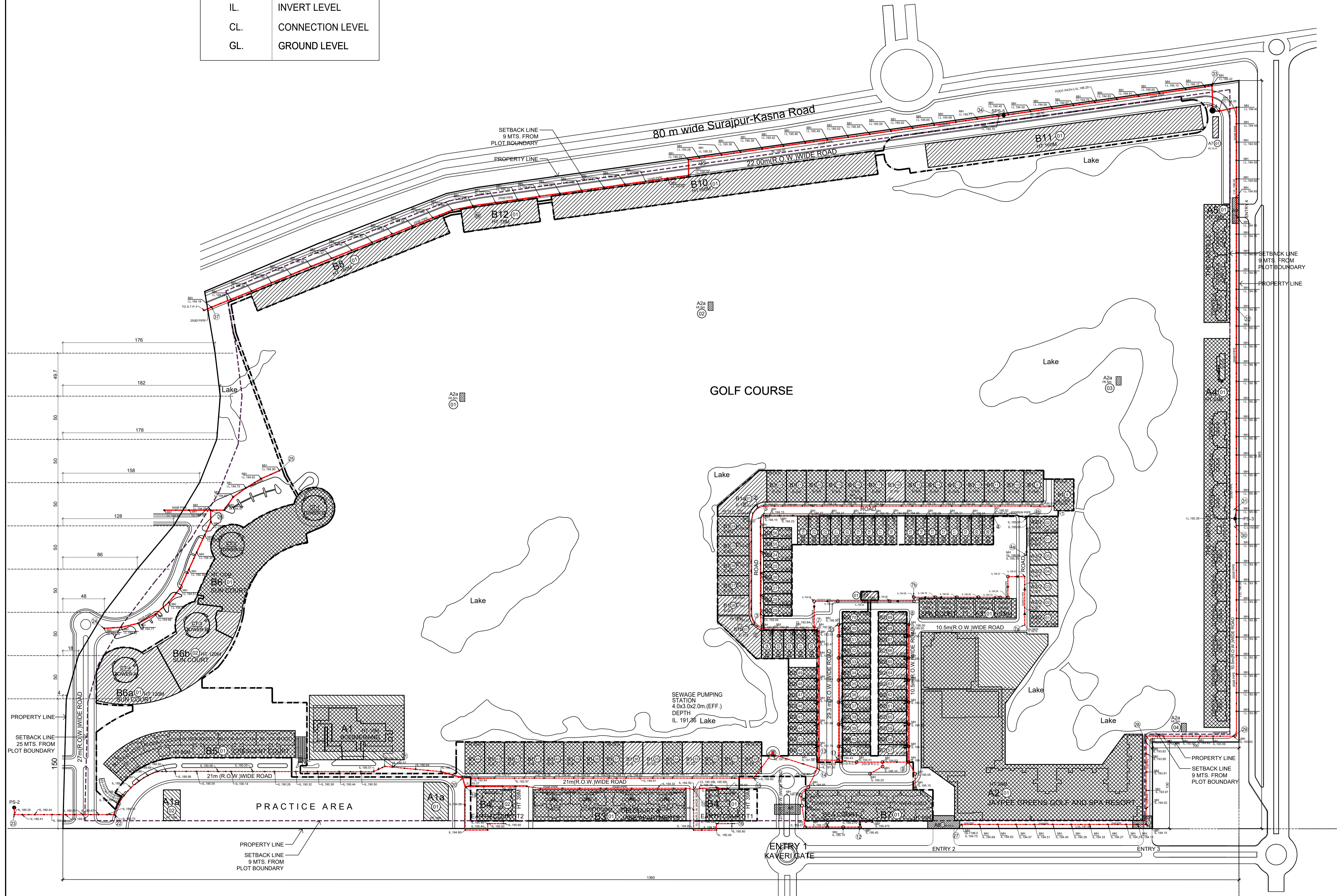
Owners' Signature
DALJIT SINGH Digitally signed by DALJIT SINGH
 Date: 2022.03.23 17:46:56 +05'30'

Clients
JAYPEE GREENS
 (A DIVISION OF JAY PRAKASH ASSOCIATE LTD.)

Job Title
 Proposed LAYOUT on 228.99 ACRES AT GOLF COURSE SECTOR-19 & 20 SURAJPUR-KASNA ROAD GREATER NOIDA, GAUTAM BUDDH NAGAR (U.P.)

Drawing Title
SEWERAGE SYSTEM LAYOUT PLAN - LAND 1

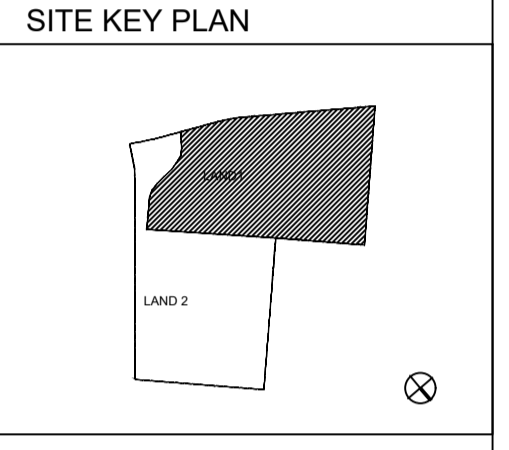
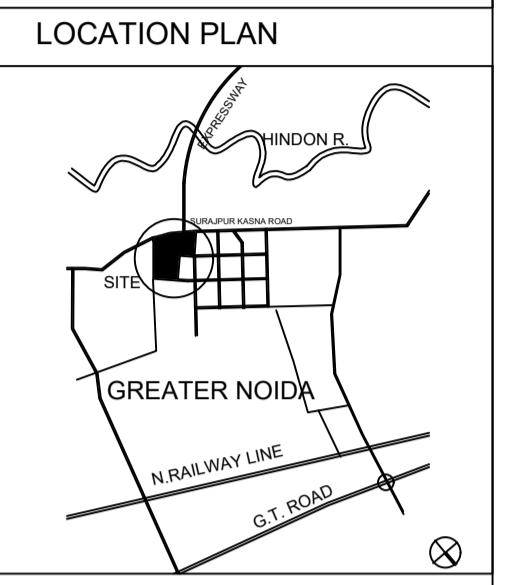
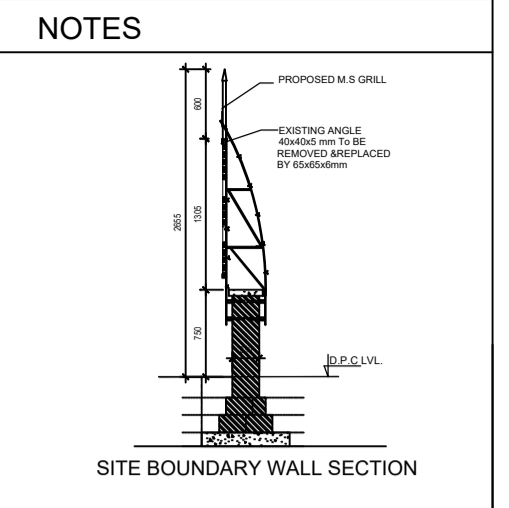
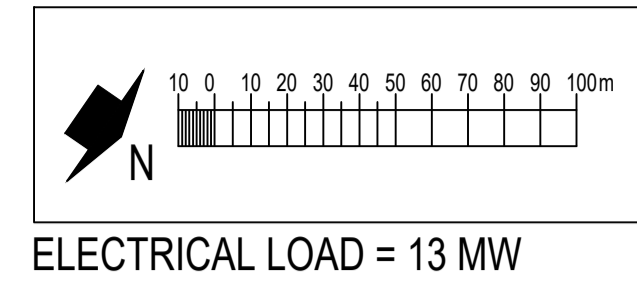
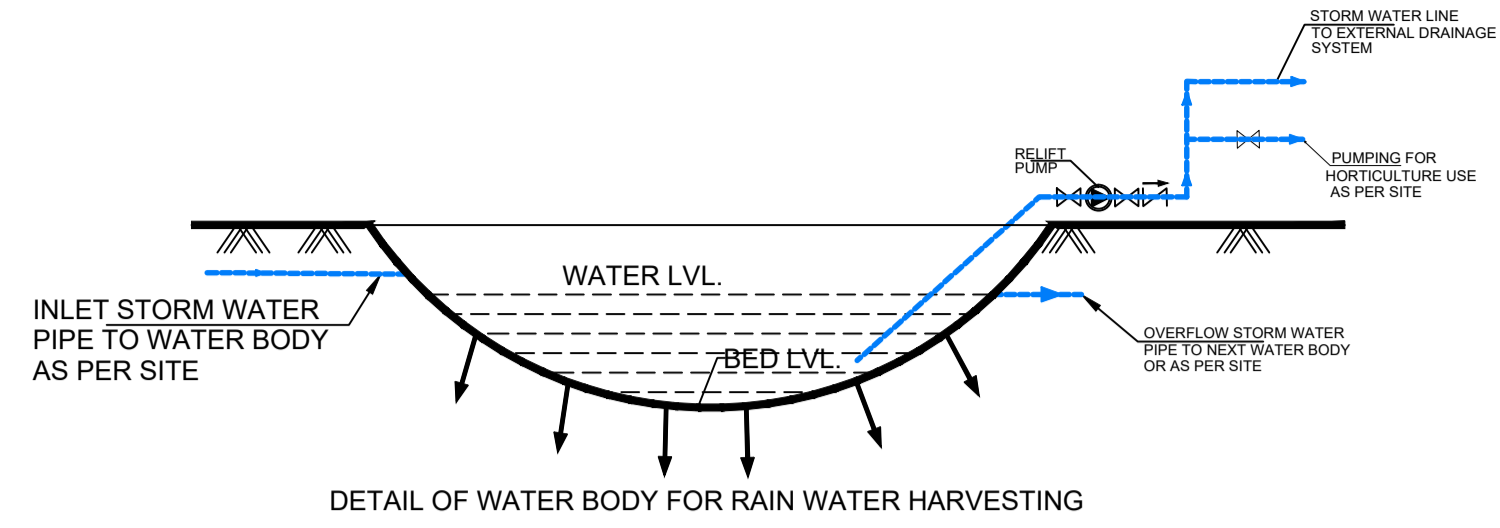
Job No.	Drawing No.
	L1-BP-05
Drawn	Checked
Date	Scale
2020	1:2000
	Revisions



NOTE

1. ALL EXTERNAL SEWAGE, DRAINAGE PIPES SHALL BE EMBEDDED IN 150mm THICK CEMENT CONCRETE 1:4:8 AT SLOPE AS SPECIFIED.
2. THE FOUNDATION OF ALL MANHOLES, CHAMBERS, CATCH BASIN AND PIPE SUPPORTS SHALL REST ON FIRM GROUND AS PER SITE CONDITIONS.
3. THE FINAL LOCATION OF MANHOLE, C.B. AND FIRE HYDRANT ETC. TO BE INCORPORATED AS PER LANDSCAPE DRG.
4. STORM WATER DRAINAGE SYSTEM SHALL BE DONE AS PER FINAL LANDSCAPE/ARCHITECTURAL PLANNING AS PER SITE CONDITION.
5. THE FINAL DISPOSAL OF SEWAGE & DRAINAGE TO MUNICIPAL LINE AS PER SITE CONDITIONS.
6. THE IC (INTERCEPTION CHAMBER) SHALL BE LOCATED NEAR BOUNDARY OF TOWNSHIP AS SHOWN, THE I.L. OF IC SHALL CORRESPOND TO I.L. OF MUNICIPAL CHAMBER

LEGEND	
SYMBOL	DESCRIPTION
	STORM WATER LINE
	CATCH BASIN
	CONTROL VALVE
	NONRETURN VALVE
	PUMP
	CONNECTION LEVEL
	INVERT LEVEL
	DESILTING / FILTRATION CHAMBER
	STORM WATER MANHOLE



LEGEND

- Plot Line
- Setback Line
- Residential Area
- Golf Related Areas
- Occupation Certificate Obtained
- Residential Area

No.	Date	By	Description

Architects

Architect's Signature
ATEESH AGARWAL
 Digitally signed by ATEESH AGARWAL
 Date: 2022.03.22 18:49:19 +05'30'

Owners' Signature
DALJIT SINGH
 Digitally signed by DALJIT SINGH
 Date: 2022.03.23 17:48:17 +05'30'

Clients
JAYPEE GREENS
 (A DIVISION OF JAY PRAKASH ASSOCIATE LTD.)

Job Title
 Proposed LAYOUT on 238.89 ACRES AT GOLF COURSE
 SECTION - 19 & 25 SURAJPUR - KASNA ROAD GREATER NOIDA, GAUTAM BUDDH NAGAR (U.P.)

Drawing Title
DRAINAGE SYSTEM LAYOUT PLAN - LAND 1

Job No.	Drawing No.
	L1-BP-07
Drawn	Checked
Date	Scale
2020	1:2000
	Revisions

