Sr. No.	ARAZI NO	AREA
01	630	3890
02	668	3070
03	669	2050
04	670	3480
05	674	3380
06	675	3490
07	675	3890
08	703	6760
09	703	4400
10	706	2770
11	707	3260
12	708	2560
13	709	7300
14	711/713	3224
15	671/672/673	2230
		55754

WASTE WATER DISPOSAL PLAN

SYMBOL	
M.H.	MAIN HOLE
	ELECTRICAL POLE
	DRAIN LINE
	BORE WELL

PIPE SCHEDULE:

S.NO	DESCRIPTION	DIA (mm)
1.	FLOOR TRAP TO WASTE PIPE	100Ø
2.	FLOOR DRAIN TO FLOOR TRAP	50Ø
3.	BOTTLE TRAP TO FLOOR TRAP	40Ø
4.	WASH BASIN TO FLOOR TRAP	32Ø
5.	W.C. TO VERTICAL SOIL PIPE	100Ø

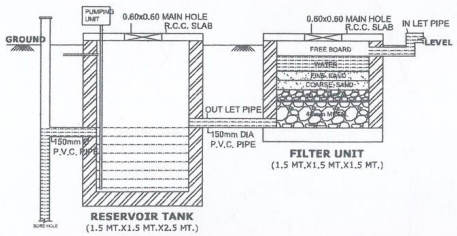

RAIN WATER HARVESTING SYSTEM

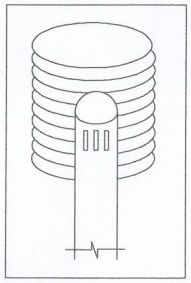

PERACOLATING WELL

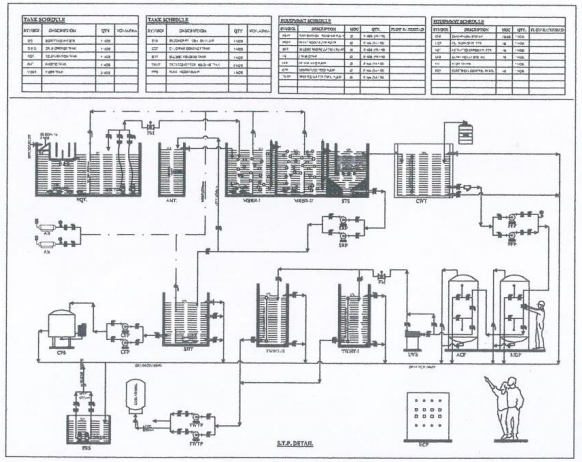

S.T.P. DETAIL

COUNCIL OF ARCHITECTORE
CA/2002/29796
AR. RAJIV BAJPAI

CERTIFICATE:-
CERTIFIED THAT THERE IS NO PROPERTY OR LAND BELONGS TO ANYGOVT RAILWAY ADMINISTRATION WITHIN 30 METER FROM THE SITE IN QUESTION.

PROPOSED RESIDENTIAL LAYOUT PLAN AT ARAZI NO. 630,668KHA, 669KA,670,674/1,675/1 HDL,675/1MDL,703/3MDL,703MDN/706A, 707/708/709 HDL,711,MDN,713MDN,671/672/673 AT VILLAGE BAIDANI TEHSIL BILHAUR & DISTRICT KANPUR NAGAR (UP)

OWNERS NAME :- M3 SIDDHARTHA DEVELOPERS

AREA STATEMENT:-

TOTAL LAND AREA	= 55754.00 SQ. MT.
TOTAL PLOT AREA	= 33668.05 SQ.MT.
TOTAL ROAD AREA	=17605.00 SQ.MT.
TOTAL PARK AREA	= 1415.62 SQ.MT.
TOTAL COMMERCIAL AREA	= 2868.33 SQ.MT.
TOTAL LAND AREA	= 55754.00 SQ. MT.

SIG. OF OWNERS:-

SIG. OF ARCHITECT:-

NORTH:- SCALE:-

SHEET NO. 3/ 37