Title: PROPOSED LAY OUT PLAN FOR SHRI VRINDA ENCLAVE RESIDENCIAL COLONY ON KHASRA NO. 246, 248, 247, 248, 245, 266, 267, 268, 259, 271, 280, 290, AT MAUJA CHHAROTA & ALLEHPUR, VRINDAVAN, TEH. & DIST. MATHURA

EWS & LIG DETAIL

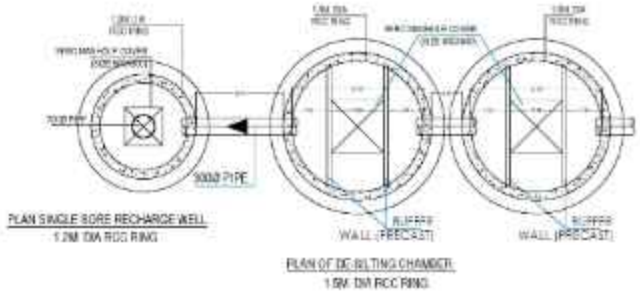

Rain Water Harvesting detail

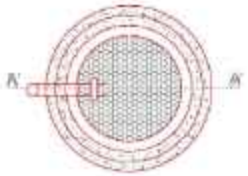

PLAN

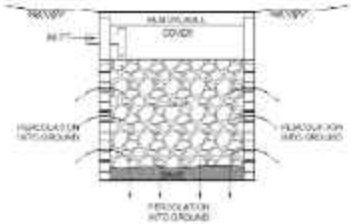

Percolation Well Details

OWNER:

ARCHITECTS

DERA Developers Pvt. Ltd.

This drawing is prepared as per the current prevailing Building Bye Laws
Map reproduced is used for purpose nothing other than stated application set forth in question of Map.