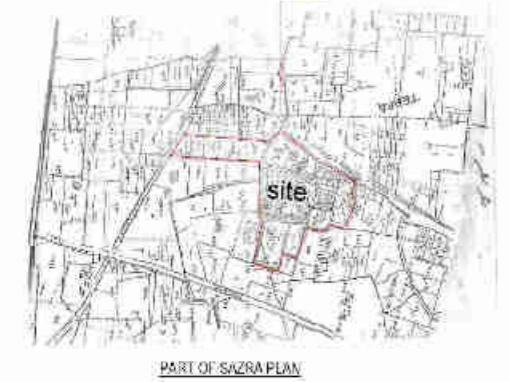
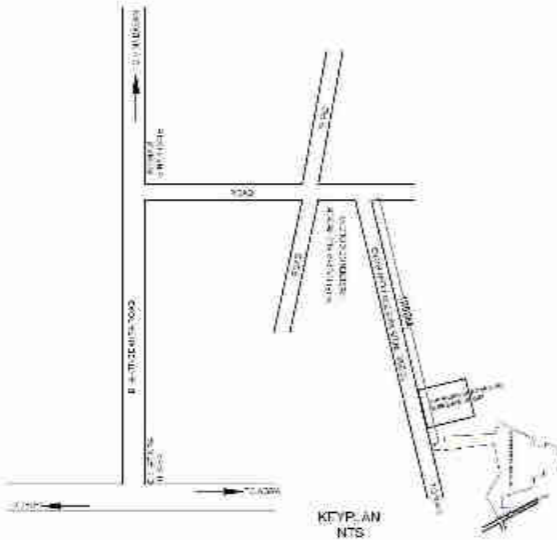
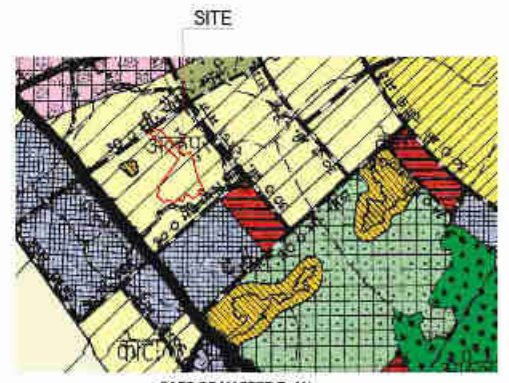
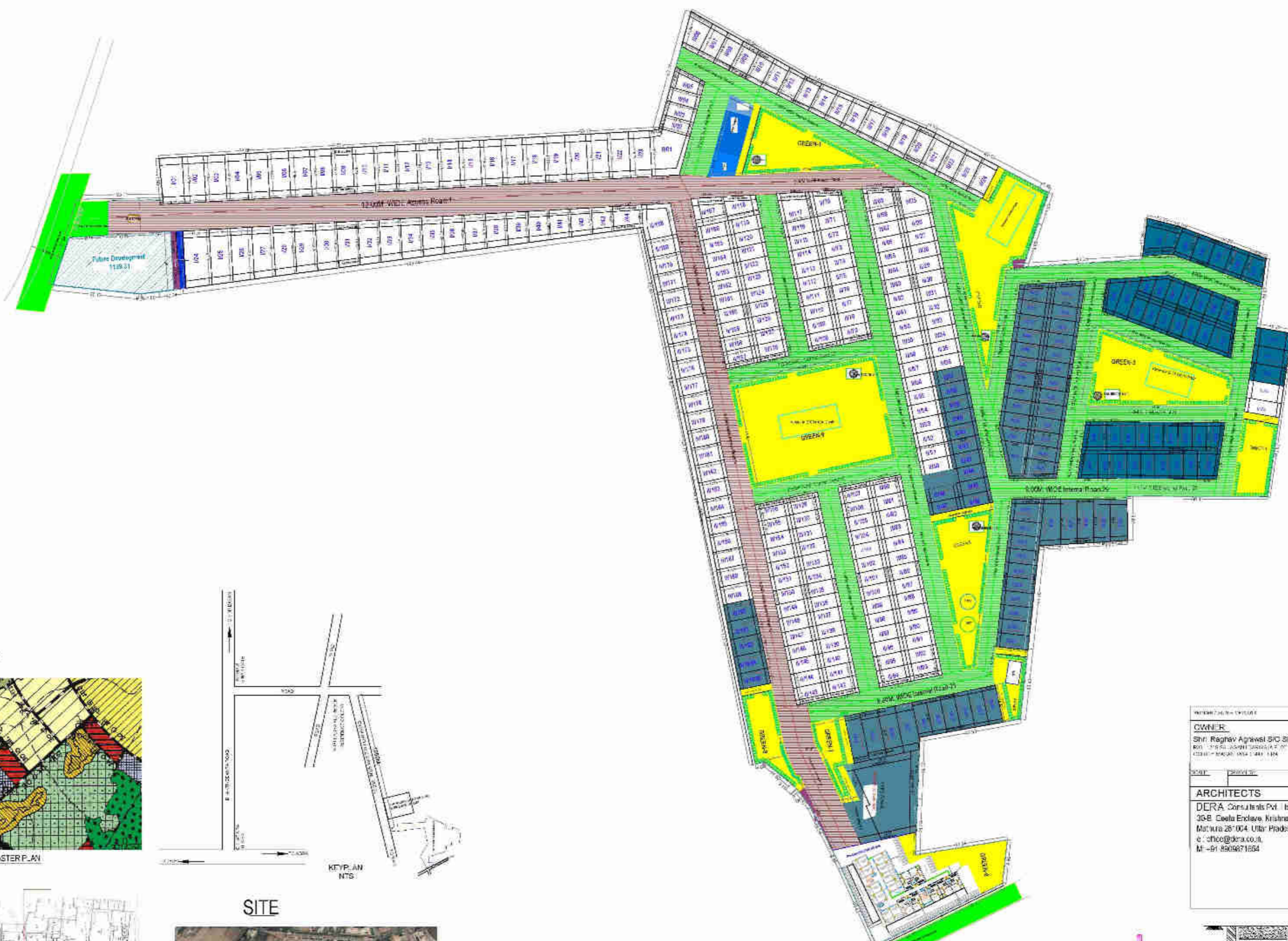
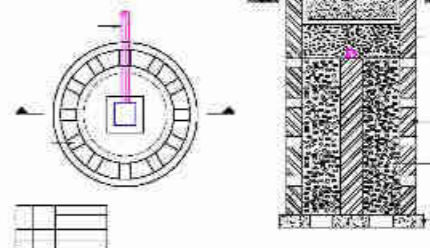


Sl. No.	Particulars	Area (sq. m)	Remarks
1	Total Plot Area	67005.70	
2	Total PFR Area	0.00	
3	Total Coverage Area	0.00	
4	Total BUA Area	0.00	
5	Total Green Area	10000.00	
6	Total Water Body Area	500.00	
7	Total Road Area	10000.00	
8	Total Open Space Area	5000.00	
9	Total Area Under Construction	0.00	
10	Total Area Reserved for Future Development	1000.00	



LAYOUT PLAN
SCALE 1:100



Sewage Treatment Plant detail

Color	Description
Green	Green Area
Yellow	Water Body Area
Blue	Road Area
Grey	Open Space Area

Sl. No.	Particulars	Area (sq. m)	Remarks
1	Total Plot Area	67005.70	
2	Total PFR Area	0.00	
3	Total Coverage Area	0.00	
4	Total BUA Area	0.00	
5	Total Green Area	10000.00	
6	Total Water Body Area	500.00	
7	Total Road Area	10000.00	
8	Total Open Space Area	5000.00	
9	Total Area Under Construction	0.00	
10	Total Area Reserved for Future Development	1000.00	

Sl. No.	Particulars	Area (sq. m)	Remarks
1	Total Plot Area	67005.70	
2	Total PFR Area	0.00	
3	Total Coverage Area	0.00	
4	Total BUA Area	0.00	
5	Total Green Area	10000.00	
6	Total Water Body Area	500.00	
7	Total Road Area	10000.00	
8	Total Open Space Area	5000.00	
9	Total Area Under Construction	0.00	
10	Total Area Reserved for Future Development	1000.00	

OWNER
Shri. Raghav Agrawal S/O Shri Ram Agrawal
R/O - 110/11, Ashok Vihar, Phase II, New Delhi - 110029
Contact: 98100 11111

ARCHITECTS
DERA Consultants Pvt. Ltd.
30-B, Ceesta Enclave, Krishna Nagar,
Mathura 281004, Uttar Pradesh, India.
e: shree@dera.co.in
M: 91 8909871854

APPROVED BY: [Signature]

DATE: 11-Aug-2024

SCALE: 1:100

PROJECT: SHRI VRINDA ENCLAVE RESIDENCIAL COLONY

LOCATION: MAJJA CHHARORA & ALI EHPUR, VRINDAVAN TEL & DIST. MATHURA

PROJECT NO.: [Number]

DATE OF ISSUE: 11-Aug-2024

DESIGNED BY: [Name]

CHECKED BY: [Name]

APPROVED BY: [Name]

SCALE: 1:100

PROJECT: SHRI VRINDA ENCLAVE RESIDENCIAL COLONY

LOCATION: MAJJA CHHARORA & ALI EHPUR, VRINDAVAN TEL & DIST. MATHURA

PROJECT NO.: [Number]

DATE OF ISSUE: 11-Aug-2024

DESIGNED BY: [Name]

CHECKED BY: [Name]

APPROVED BY: [Name]

Note: 1) This drawing is prepared as per the current prevailing Building Bye-Laws.
2) If Map sanctioned is used for purposes anything other than stated in application will be to the rejection of Map.
ISO 24644:2008-11:00:00 1100:00 1100:00 1100:00

Total Plot Area - 67005.70	Total PFR Area - 0.00
Total Coverage Area - 0.00	Total BUA Area - 0.00